

Dog Days Ale 2019 – Yellow Tour (Saturday)

Schedule

9:25 am – Leave camp

10:00 am – 11:00 am – Show Dancing at Lafayette Park, Watkins Glen, NY*

11:15 - 12:15 pm – LUNCH: Watkins Glen Community Center, Watkins Glen, NY

1:00 - 1:45 pm – Dancing at Seneca Lake Brewery & The Beerocracy, Reading, NY

2:15 – 3:00 pm – Dancing at Castel Grisch, Reading, NY

3:40 - 4:40 pm – Show Dancing at Watkins Glen State Park

Afterwards, snacks will be available at Peter's starting around 6:00 PM. You may hike in Watkins Glen before heading to Peter's; be sure to return in good time for 7:30 pm – DINNER!

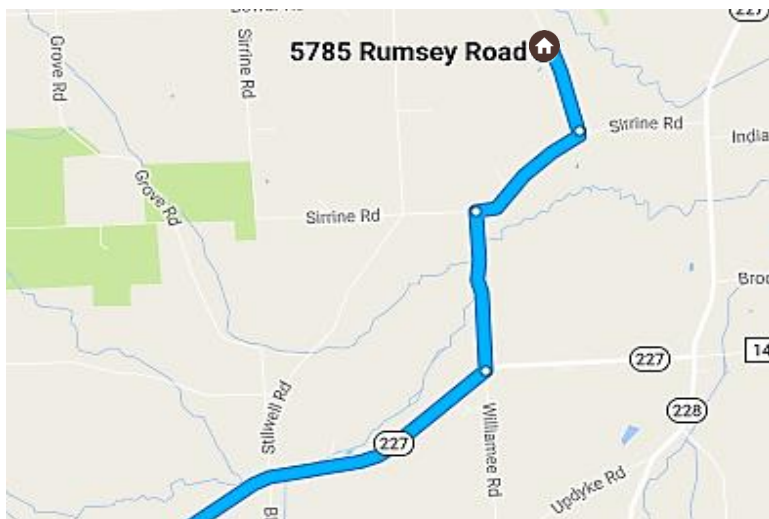
* Note: Lafayette Park does not have public restrooms, only porta-johns.

LOST? Call Dan (315-663-6514) or Maria (315)395-6264

First Stand: Show Dancing at Lafayette Park (East 4th St between Porter and Decatur), Watkins Glen, NY 14891

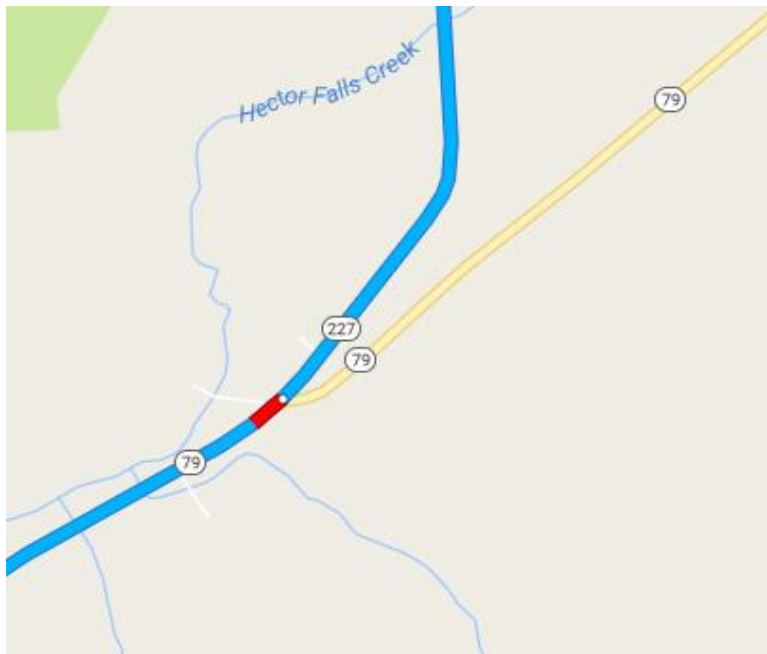
GPS Waypoint Lafayette Park: 42°22.86' N 76°52.18' W

- Turn RIGHT (south) out of Peter's driveway onto Rumsey Rd.
- Take Rumsey Rd. to Serrine Rd (0.4 miles).
- Turn RIGHT (west) onto Serrine Rd.
- Take Serrine Rd. to the next left (0.5 miles).
- Turn LEFT (south) onto Williamee Rd.
- Take Williamee Rd. to the stop sign (0.7 miles).
- Turn RIGHT (west) at the stop sign onto Rte. 227 S.

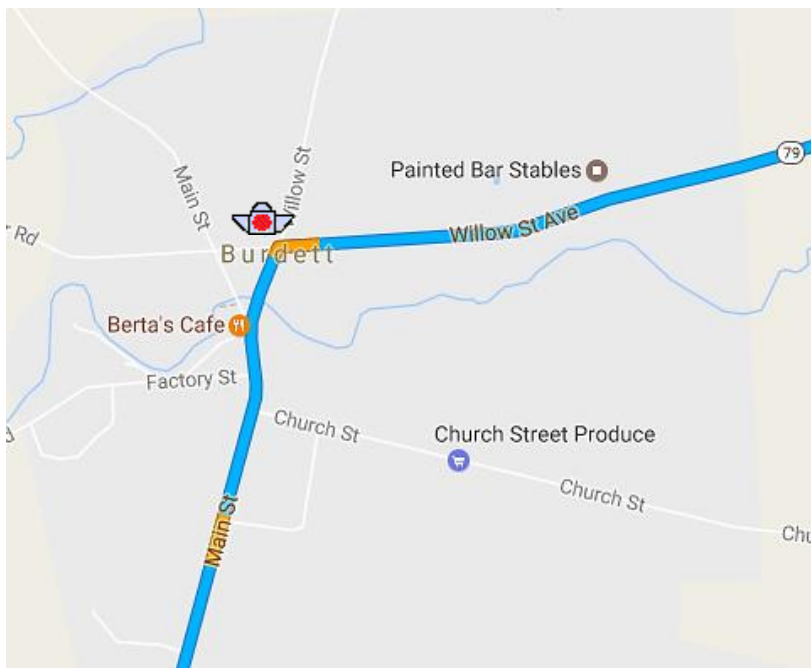


Dog Days Ale 2019 – Yellow Tour (Saturday)

- Take Rte 227 S for 5.0 miles.
At that 5.0 miles point, Rte 227 joins with and continues as Rte. 79 W.



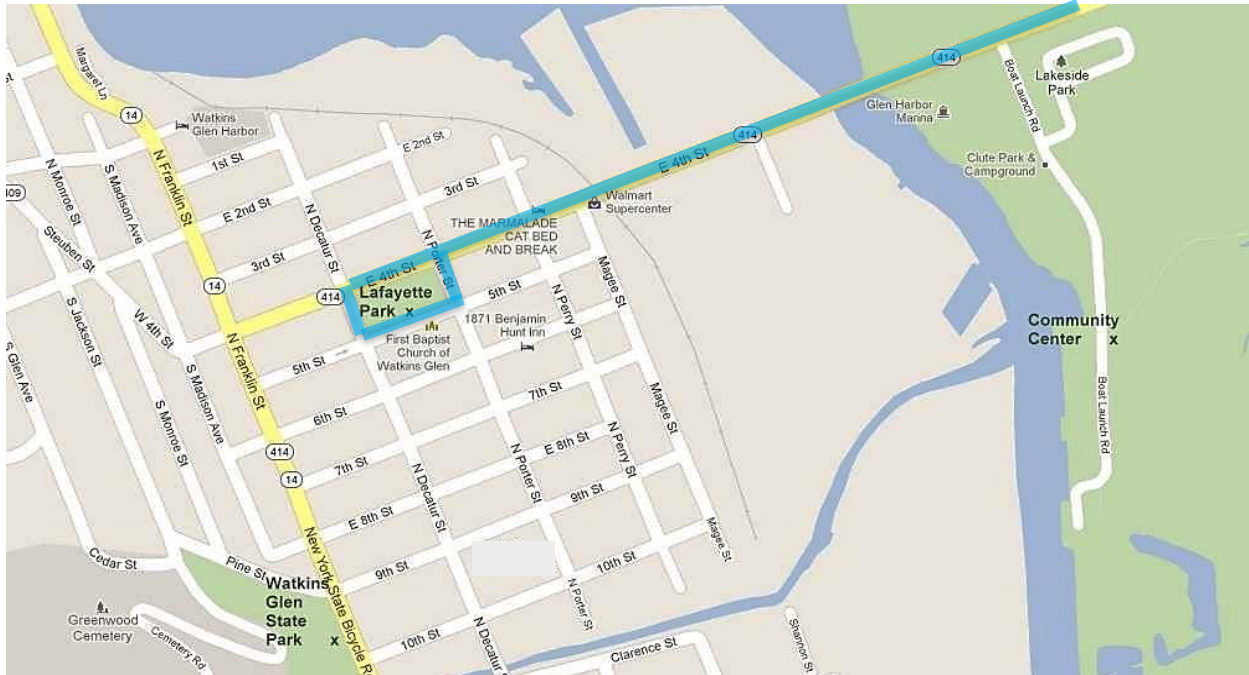
- Follow Rte. 79 W for 4.1 miles to the village of Burdett.



- Turn LEFT (south) at the flashing red light to continue on 79 W.
- Follow Rte. 79 W for 1.8 more miles. At this point Rte. 79 continues as Rte. 414 S.
- Take Rte. 414 S into Watkins Glen for 1.4 miles. (This becomes Fourth St.)

Dog Days Ale 2019 – Yellow Tour (Saturday)

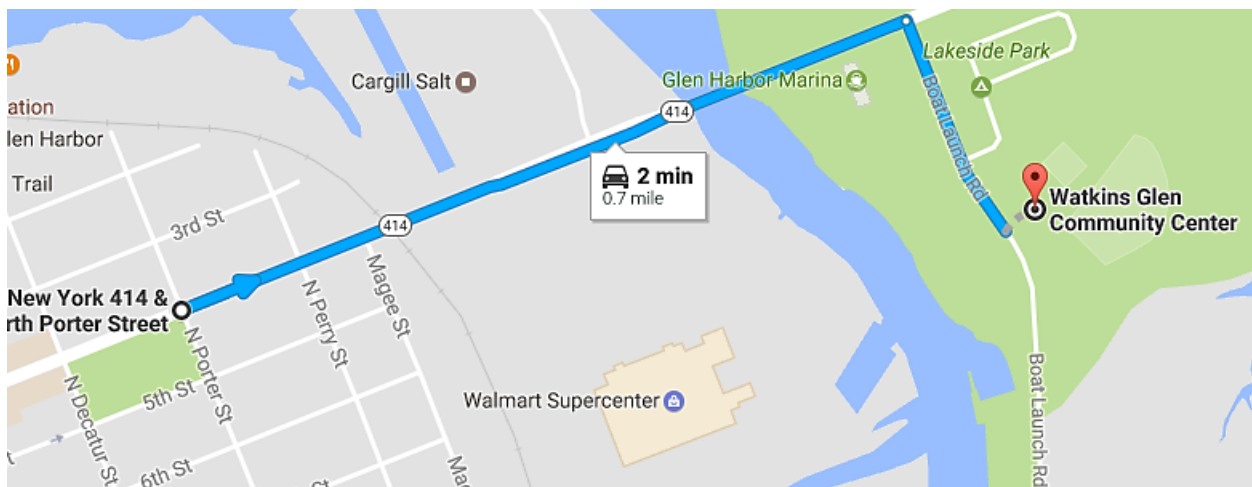
- Turn LEFT (south) onto Porter St., one block before the second light. Lafayette Park will be on your right after you turn.
- Park on the streets near the park and walk to the park pavilion.



Lunch: Watkins Glen Community Center, Boat Launch Road (South Clute Park Rd), Watkins Glen, NY 14891

GPS Waypoint Watkins Glen Community Center: N 42°22.96' W 76°51.52'

- From where you parked your car, head north to Fourth St.
- Turn RIGHT (east) onto Fourth St. (Rte. 414 N)
- Go 0.5 miles on Fourth St. (Rte. 414 N).



- Turn RIGHT (south) onto Boat Launch Road (South Clute Park Rd) and drive (south) 0.1 miles to the Community Center.

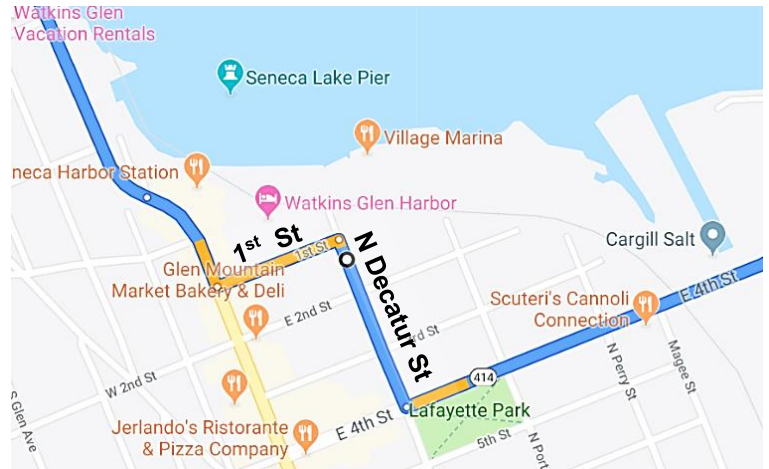
Dog Days Ale 2019 – Yellow Tour (Saturday)

Second Stand: Seneca Lake Brewing Company & The Beerocracy 4520 NY-14, Rock Stream, NY 14878



GPS Waypoint Seneca Lake Brewing & The Beerocracy: 42°27'09.9"N 76°54'34.8"W

- Drive north on Boat Launch Road toward Rt 414 for 0.1 mile.
- Turn LEFT (west) onto 414.
- Follow Hwy 414/4th St into Watkins Glen for 0.6 miles.
- Following the signs for 14 N,
 - at the traffic light, Turn RIGHT onto N Decatur St.
 - After 3 blocks, turn LEFT (west) onto 1st St.
 - After 0.1 mile at the stop sign, turn RIGHT (north) onto Hwy 14 N.
- Follow Hwy 14 N for 5.2 miles.
- Turn RIGHT (east) into The Beerocracy driveway.

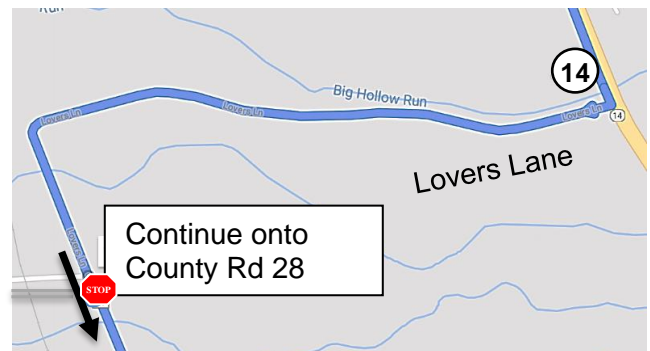


- Park in the Lower Lot.
We will dance on the deck in the back.

Third Stand: Castel Grisch, 3380 County Rd 28, Watkins Glen, NY

GPS Waypoint Castel Grisch: 42°23'48.8"N 76°54'04.2"W

- Coming out of the Beerocracy driveway, turn LEFT (south) onto Hwy 14.
- Drive 3.2 miles, then turn RIGHT (west) onto Lovers Lane.
- Go 0.8 miles to the stop sign.
- Continue straight onto Schuyler County Rd 28.

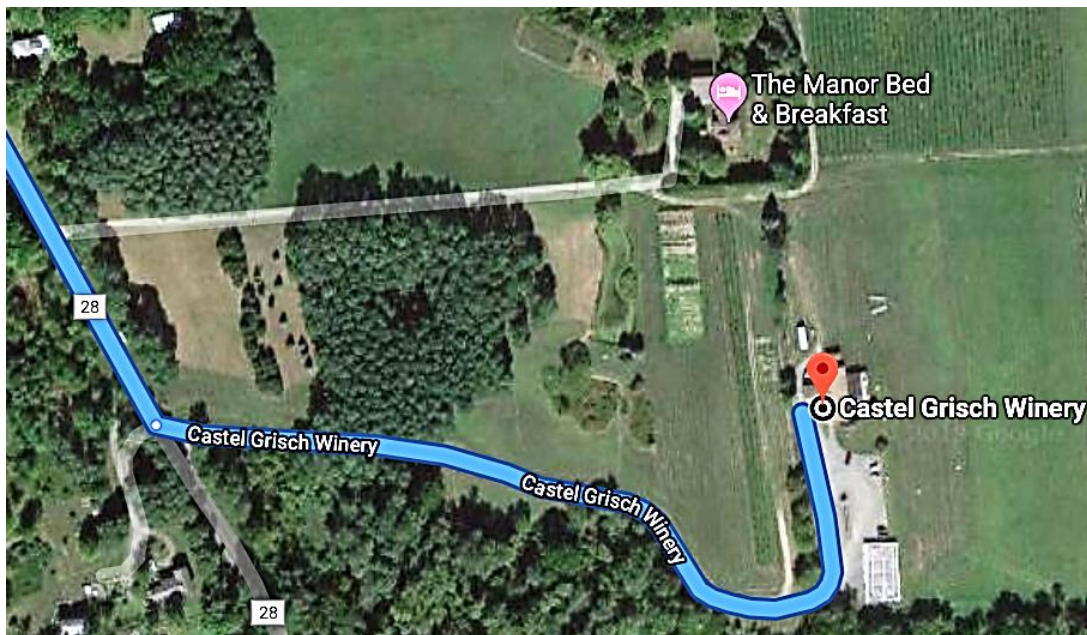


Dog Days Ale 2019 – Yellow Tour (Saturday)

- Slow down over the next 0.4 mile and watch for the Castel Grisch sign on the left.



- Turn LEFT (east) at the Castel Grisch Winery sign.
- Drive 0.3 miles up the gravel driveway to the Castel Grisch Winery building and parking lot.



Dog Days Ale 2019 – Yellow Tour (Saturday)

**Fourth Stand: Show Dancing at Watkins Glen State Park
Park in the Schuyler County Family parking lot,
105 9th St, Watkins Glen, NY 14891
Walk to Watkins Glen State Park, Main Entrance, near Gift Shop**

GPS Waypoint Courthouse Parking Lot: 42°22'38.2"N 76°52'14.5"W

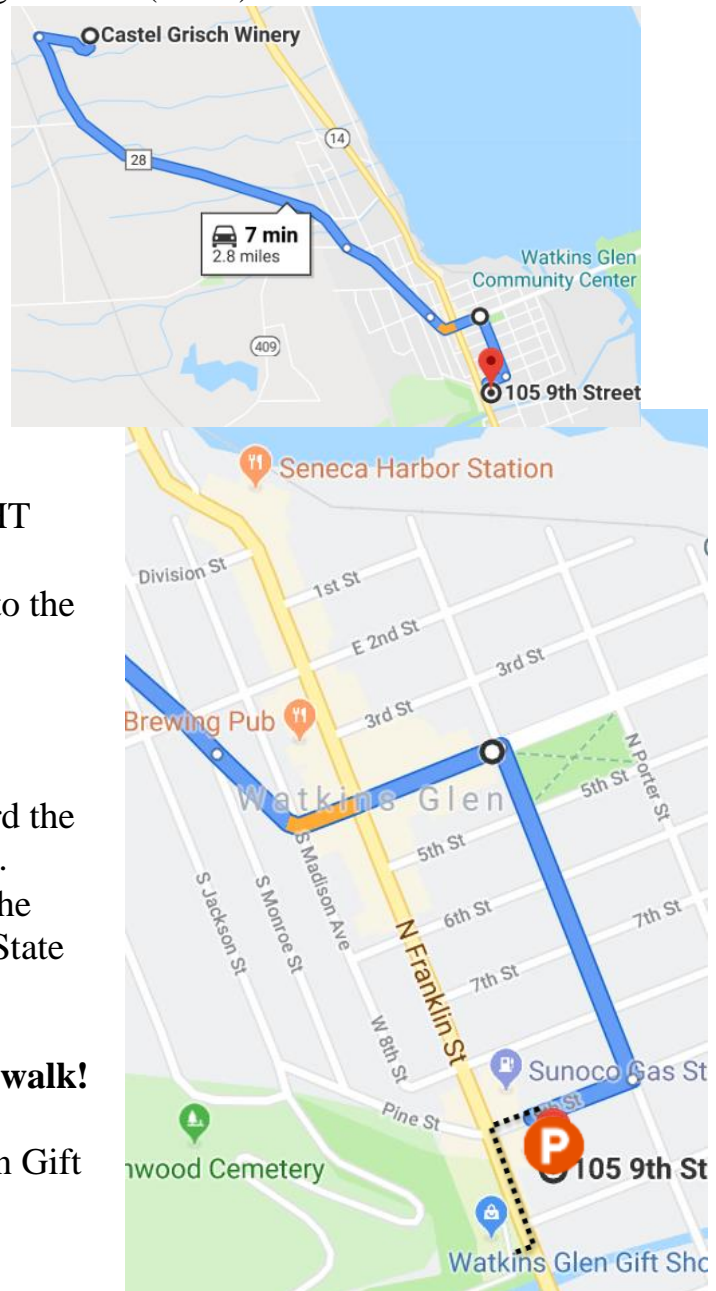
- Drive back down the Castel Grisch driveway.
 - Turn sharp LEFT (south) onto County Rd 28.
 - After 0.3 miles, at the stop sign turn slight LEFT (south).
 - Drive on Schuyler County Road 28 for 1.2 miles to a stop sign at Steuben St.
 - Turn LEFT (south) onto Route 409 (Steuben St) towards Watkins Glen.
 - After 0.4 miles, you will come to a traffic light in Watkins Glen.
 - Continue STRAIGHT onto W 4th St for 1 block to the edge of LaFayette Park.
 - Turn RIGHT (south) onto Decatur St.
 - After 5 blocks, at a stop sign, turn RIGHT (west) onto 9th St.
 - Halfway down the block, turn LEFT into the Courthouse Parking Lot.
- If the lot is full, you can park on 9th Street.

Walking Directions:

- From where you parked, go West toward the traffic light at Hwy 14 (Franklin Street).
- Walk LEFT (south) along Franklin all the way to cross at the Crosswalk near the State Park Entrance.

Please cross Franklin/Hwy 14 at a Crosswalk!

We will gather in front of the Watkins Glen Gift Shop.



Dog Days Ale 2019 – Yellow Tour (Saturday)

After dancing at the State Park:

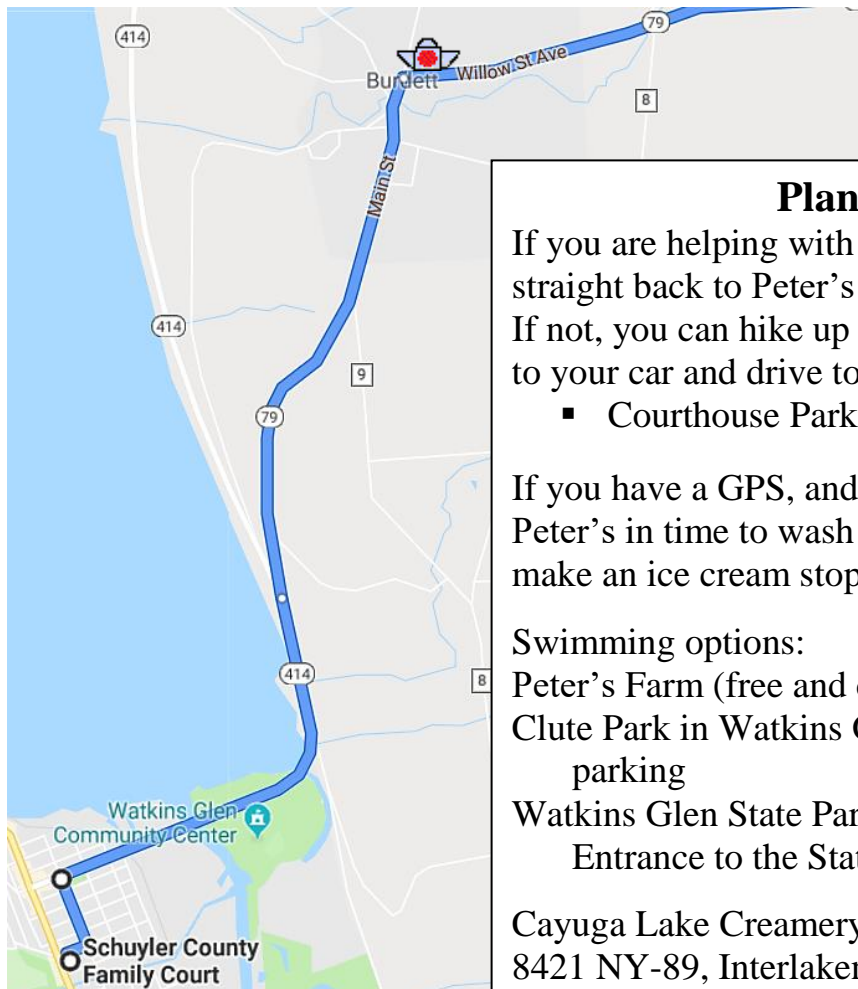
Return to Peter's farm, where snacks will be available starting around 6:00 PM.

Dinner is not until 7:30 pm. Swimming & Ice Cream alternatives are listed below.

Directions back to Camp (5785 Rumsey Rd, Trumansburg NY 14886) from the Courthouse Parking Lot in Watkins Glen

GPS Waypoint Camp: N 42° 30.82' W 76° 42.48'

- Walk back to your car.
- From the parking lot, turn RIGHT (east) onto 9th St.
- Go to the stop sign, then turn LEFT (north) onto Decatur St.
- Drive 5 blocks to the traffic light at Hwy 414 (4th St.)
- Turn RIGHT (east) onto Rte 414 N.
- Follow Rte. 414 N for 1.4 miles.
- Continue straight onto Rte. 79 E.
- Follow Route 79 for 1.9 miles to the flashing light in Burdett.
- Turn RIGHT (east) at the flashing red light to continue on 79 E for 4.3 miles.



Plan Accordingly:

If you are helping with Dinner or Decorations, head straight back to Peter's Farm.

If not, you can hike up the Glen a little way, then return to your car and drive to Peter's.

- Courthouse Parking to Peter's Farm: 25 minutes

If you have a GPS, and you can be sure to get back to Peter's in time to wash up for dinner, you can swim or make an ice cream stop:

Swimming options:

Peter's Farm (free and convenient)

Clute Park in Watkins Glen: Lakeside Park, \$5 for parking

Watkins Glen State Park: Olympic-size pool at the South Entrance to the State Park: \$8 for parking

Cayuga Lake Creamery:

8421 NY-89, Interlaken, NY 14847

- Last stand to the Creamery: 35 minutes
- Creamery to Peter's Farm: 15 minutes

Dog Days Ale 2019 – Yellow Tour (Saturday)



- Continue straight (north) onto Rte 227 N.
- Follow Route 227 for 3.7 miles.

- Turn LEFT (north) onto Stilwell Rd.
- Drive on Stilwell Rd. for 2.4 miles.
- Turn right (east) onto Bower Rd
- After 0.6 miles, turn RIGHT (south) onto Rumsey Rd
- Peter's house is 0.2 miles up on the right side of the road.

