

Dog Days Ale 2019 – White Tour (Saturday)

Schedule

9:25 am – Leave camp

10:00 am – 11:00 am – Show Dancing at Lafayette Park, Watkins Glen, NY*

11:15 - 12:15 pm – LUNCH: Watkins Glen Community Center, Watkins Glen, NY

1:00 - 1:45 pm – Dancing at Finger Lakes Distilling, Burdett, NY

2:20 – 3 pm – Dancing at Seneca Lake Brewery & The Beerocracy, Reading, NY

3:40 - 4:40 pm – Show Dancing at Watkins Glen State Park

Afterwards, snacks will be available at Peter's starting around 6:00 PM. You may hike in Watkins Glen before heading to Peter's; be sure to return in good time for 7:00 pm – DINNER!

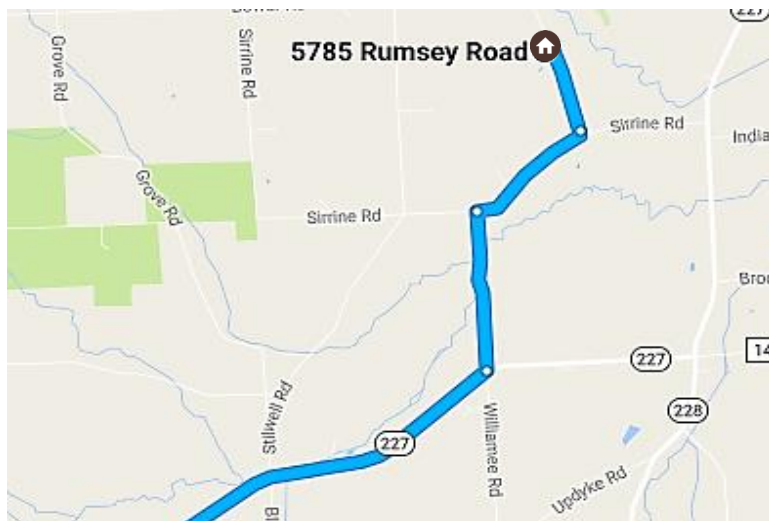
* Note: Lafayette Park does not have public restrooms, only porta-johns.

LOST? Call Dan (315-663-6514) or Maria (315)395-6264

First Stand: Show Dancing at Lafayette Park (East 4th St between Porter and Decatur), Watkins Glen, NY 14891

GPS Waypoint Lafayette Park: 42°22.86' N 76°52.18' W

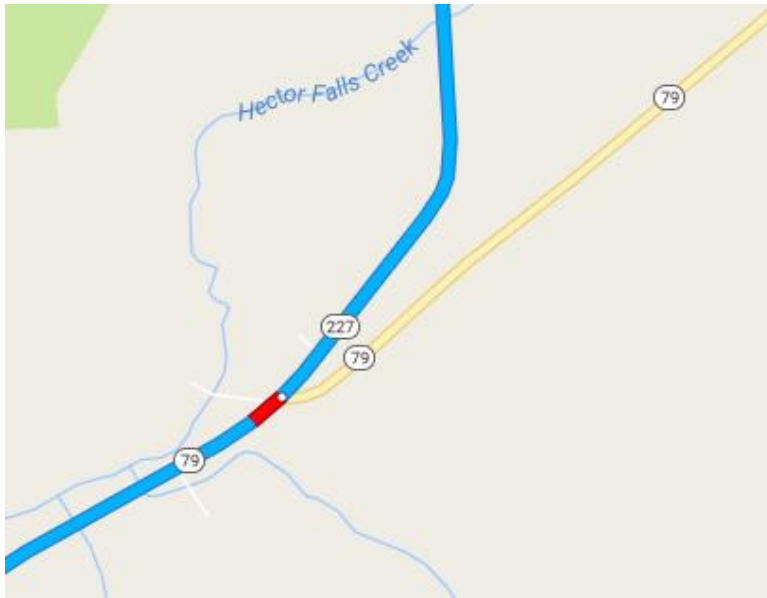
- Turn RIGHT (south) out of Peter's driveway onto Rumsey Rd.
- Take Rumsey Rd. to Sitrine Rd (0.4 miles).
- Turn RIGHT (west) onto Sitrine Rd.
- Take Sitrine Rd. to the next left (0.5 miles).
- Turn LEFT (south) onto Williamee Rd.
- Take Williamee Rd. to the stop sign (0.7 miles).
- Turn RIGHT (west) at the stop sign onto Rte. 227 S.



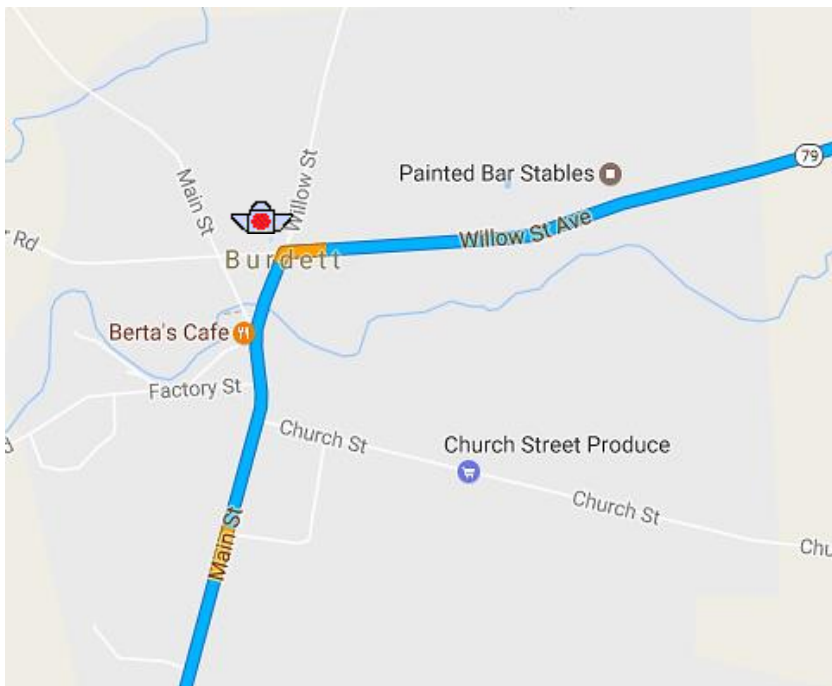
Dog Days Ale 2019 – White Tour (Saturday)

- Take Rte 227 S for 5.0 miles.

At that 5.0 miles point, Rte 227 joins with and continues as Rte. 79 W.



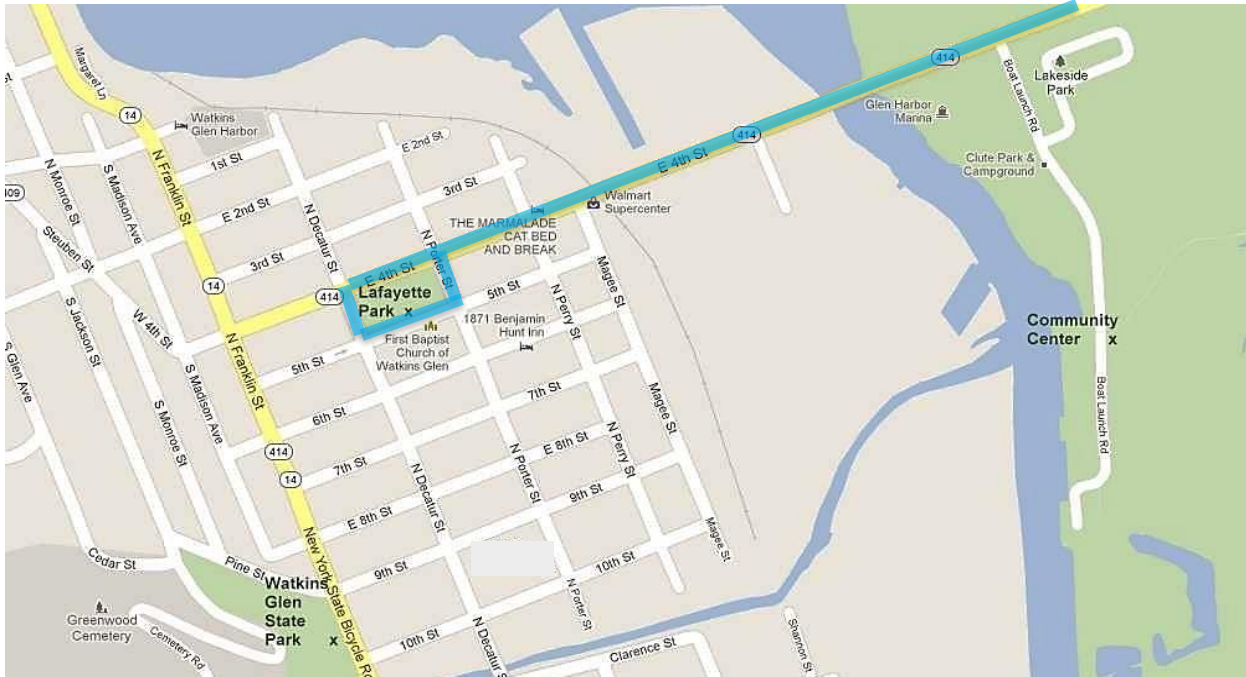
- Follow Rte. 79 W for 4.1 miles to the village of Burdett.



- Turn LEFT (south) at the flashing red light to continue on 79 W.
- Follow Rte. 79 W for 1.8 more miles. At this point Rte. 79 continues as Rte. 414 S.
- Take Rte. 414 S into Watkins Glen for 1.4 miles. (This becomes Fourth St.)

Dog Days Ale 2019 – White Tour (Saturday)

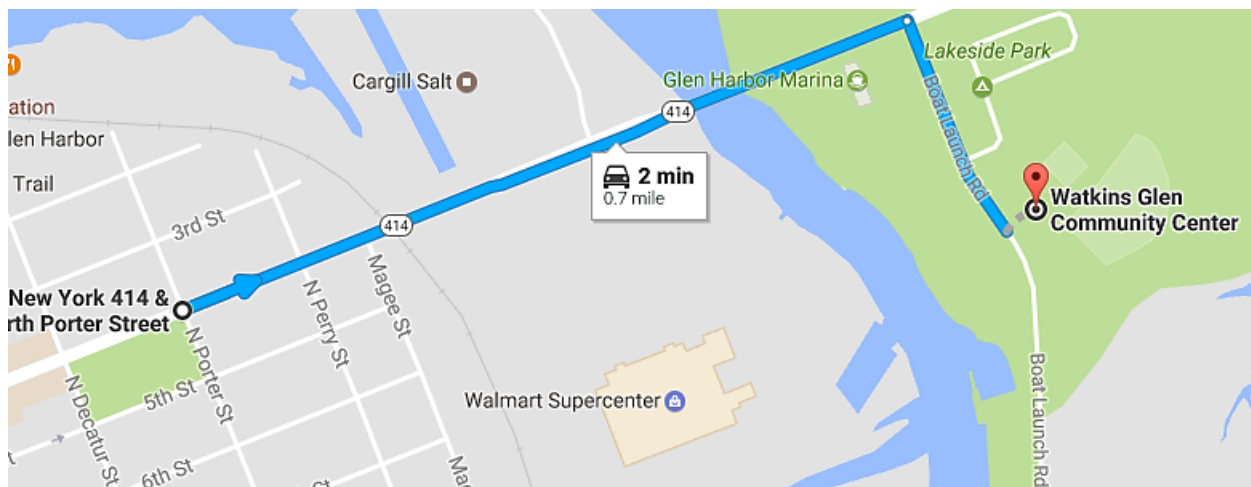
- Turn LEFT (south) onto Porter St., one block before the second light. Lafayette Park will be on your right after you turn.
- Park on the streets near the park and walk to the park pavilion.



Lunch: Watkins Glen Community Center, Boat Launch Road (South Clute Park Rd), Watkins Glen, NY 14891

GPS Waypoint Watkins Glen Community Center: N 42°22.96' W 76°51.52'

- From where you parked your car, head north to Fourth St.
- Turn RIGHT (east) onto Fourth St. (Rte. 414 N)
- Go 0.5 miles on Fourth St. (Rte. 414 N).



- Turn RIGHT (south) onto Boat Launch Road (South Clute Park Rd) and drive (south) 0.1 miles to the Community Center.

Dog Days Ale 2019 – White Tour (Saturday)

Second Stand: Finger Lakes Distilling, 4676 Route 414, Burdett, NY 14818

GPS Waypoint Finger Lakes Distilling: N 42°27.6' W 76°51.8'

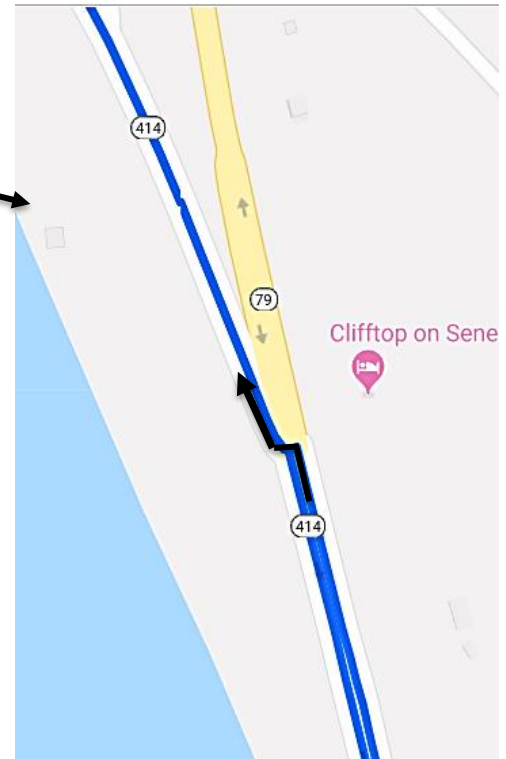
- Drive north on Boat Launch Road toward Fourth St (Rte. 414 N) for 0.1 miles.
- Turn RIGHT (east) onto 414.
- After 0.9 miles, Turn LEFT (north) to stay on Hwy 414.
- After 4.6 miles, turn RIGHT (east) into the driveway for the distillery.

Watch for this sign:

Park at the end of the parking lot away from the building. Please leave room for other customers near the building.



We will be dancing on the building.



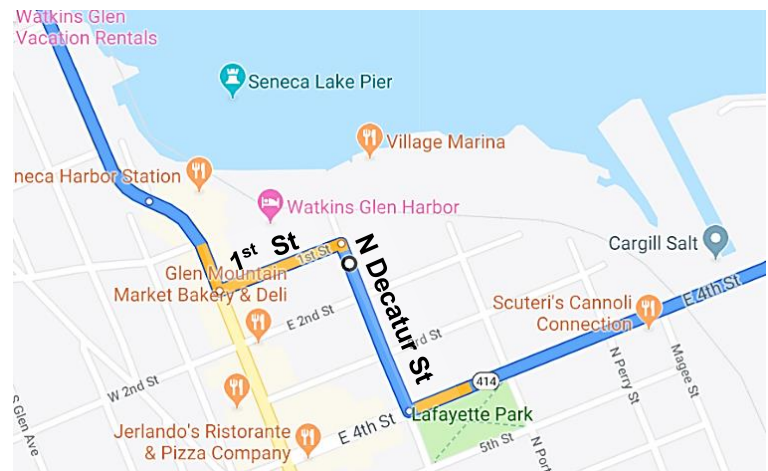
the deck at the far side of the

Third Stand: Seneca Lake Brewing Company & The Beerocracy 4520 NY-14, Rock Stream, NY 14878



GPS Waypoint Seneca Lake Brewing & The Beerocracy: 42°27.17'N 76°54.54'W

- Turn LEFT (south) out of the Finger Lakes Distilling driveway onto NY-414 S
- Drive 6.1 miles into Watkins Glen, to the traffic light at Decatur St.
- Following the signs for 14 North:
 - Turn RIGHT (north) onto Decatur St
 - After 3 blocks, at the stop sign turn LEFT (west) onto 1st St.
- After 0.1 mile, turn RIGHT (north) onto Hwy 14 N (Franklin St).



Dog Days Ale 2019 – White Tour (Saturday)

- Follow Hwy 14 N for 5.2 miles. The Beerocracy will be on your right, toward Seneca Lake.



- Park in the Lower Lot.
We will dance on the deck in the back.

Fourth Stand: Show Dancing at Watkins Glen State Park

Park in the Schuyler County Family Court parking lot,

105 9th St, Watkins Glen, NY 14891

Walk to Watkins Glen State Park, Main Entrance, near Gift Shop

GPS Waypoint Courthouse Parking Lot: 42°22'38.2"N 76°52'14.5"W

- Turn LEFT (south) onto Hwy 14 S out of the Beerocracy parking lot.
- At 5.3 miles turn LEFT (east) at the traffic light onto 4th Street.
- After 1 block, turn RIGHT (south) onto Decatur St.
- After 0.2 miles, at the stop sign, turn RIGHT (west) onto 9th St.
- Halfway down the block, turn LEFT into the Courthouse Parking Lot.

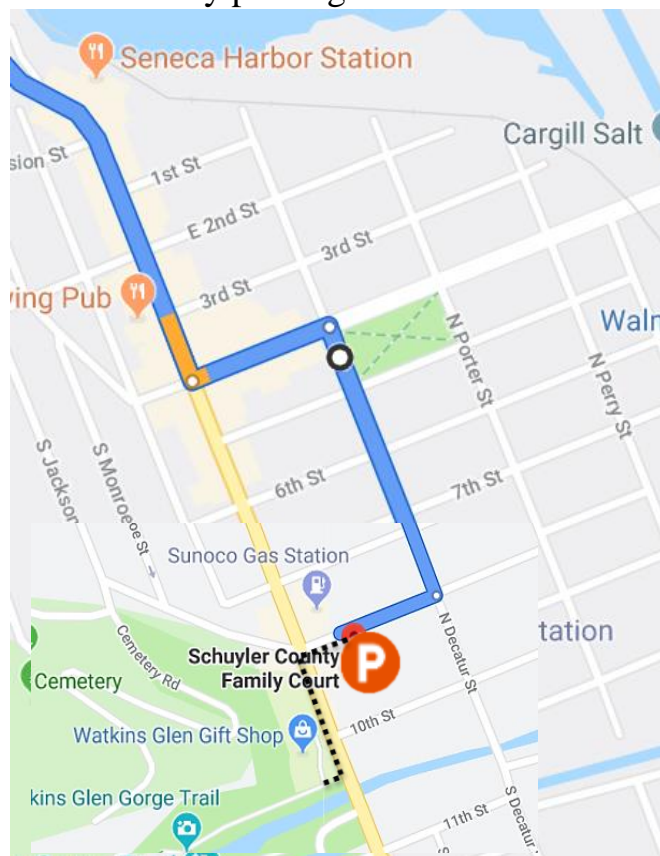
If the lot is full, you can park on 9th Street.

Walking Directions:

- From where you parked, go West toward the traffic light at Franklin Street.
- Walk LEFT (south) on Franklin all the way to the Crosswalk near the State Park Entrance.

Please cross Franklin/Hwy 14 at a Crosswalk!

We will gather in front of the Watkins Glen Gift Shop.



Dog Days Ale 2019 – White Tour (Saturday)

After dancing at the State Park:

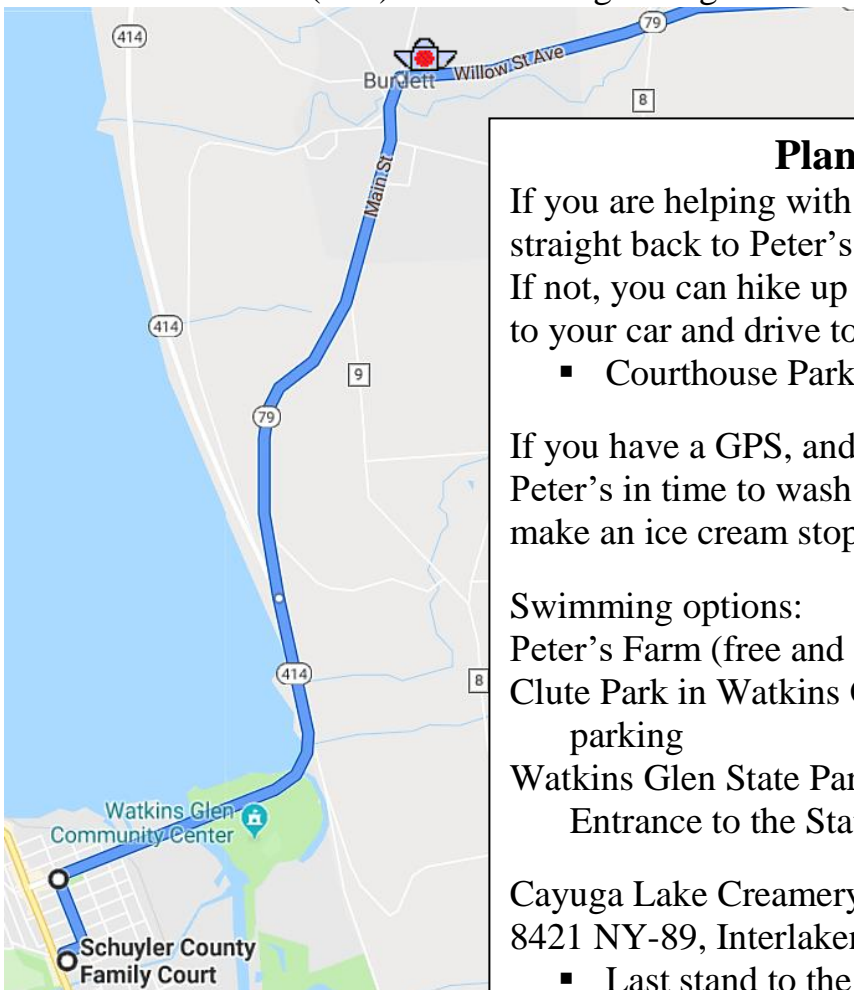
Return to Peter's farm, where snacks will be available starting around 6:00 PM.

Dinner is not until 7 pm. Swimming & Ice Cream alternatives are listed below.

Directions back to Camp (5785 Rumsey Rd, Trumansburg NY 14886) from the Courthouse Parking Lot in Watkins Glen

GPS Waypoint Camp: N 42° 30.82' W 76° 42.48'

- Walk back to your car.
- From the parking lot turn RIGHT (east) onto 9th St.
- At the stop sign, turn LEFT (north) onto Decatur St.
- Drive 5 blocks to the traffic light at Hwy 414/4th St. (LaFayette Park is on your right.)
- Turn RIGHT (east) onto Rte 414 N.
- Follow Rte. 414 N for 1.4 miles.
- Continue straight onto Rte. 79 E.
- Follow Route 79 for 1.9 miles to the flashing light in Burdett.
- Turn RIGHT (east) at the flashing red light to continue on 79 E for 4.3 miles.



Plan Accordingly:

If you are helping with Dinner or Decorations, head straight back to Peter's Farm.

If not, you can hike up the Glen a little way, then return to your car and drive to Peter's.

- Courthouse Parking to Peter's Farm: 25 minutes

If you have a GPS, and you can be sure to get back to Peter's in time to wash up for dinner, you can swim or make an ice cream stop:

Swimming options:

Peter's Farm (free and convenient)

Clute Park in Watkins Glen: Lakeside Park, \$5 for parking

Watkins Glen State Park: Olympic-size pool at the South Entrance to the State Park: \$8 for parking

Cayuga Lake Creamery:

8421 NY-89, Interlaken, NY 14847

- Last stand to the Creamery: 35 minutes
- Creamery to Peter's Farm: 15 minutes

Dog Days Ale 2019 – White Tour (Saturday)



- Continue straight on Rte 227 N.
- Follow Route 227 for 3.7 miles.

- Turn LEFT (north) onto Stilwell Rd.
- Drive on Stilwell Rd. for 2.4 miles.
- Turn right (east) onto Bower Rd
- After 0.6 miles, turn RIGHT (south) onto Rumsey Rd
- Peter's house is 0.2 miles up on the right side of the road.

