

Dog Days Ale 2019 – Green Tour (Sunday)

Schedule

10:15 am – Leave camp

11:00 am to 12:30 pm – Show Dancing on the Ithaca Commons

12:40 pm to 1:30 pm – LUNCH served: Cass Park Pavilion, Ithaca, NY

(~1:40 pm) – Traditional Ale Auction: Cass Park Pavilion, Ithaca, NY

2:30 pm to 4:00 pm – Pub Stop: Garrett's Brewing Company

(located on the site of the late lamented Rongovian Embassy)

Note: All tour locations provide public restrooms.

LOST? Call Julie S (315-360-9022) or Dan (315-663-6514)

First Stand: Ithaca Commons, 202 East State Street, Ithaca, NY 14850

GPS Waypoints:

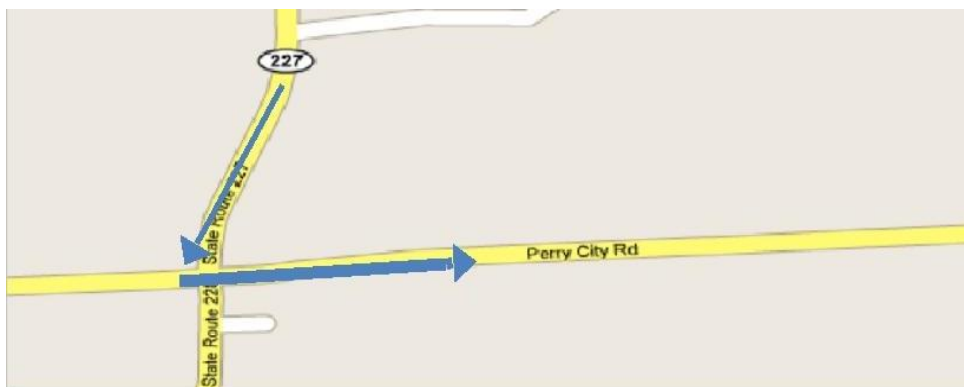
Parking Garage on Tioga St: N 42° 26.44' W 76° 29.81'

Ithaca Commons, Bernie Milton Pavilion: N 42° 26.38' W 76° 29.81'

- Turn **RIGHT** (south) out of Peter's driveway onto Rumsey Rd.

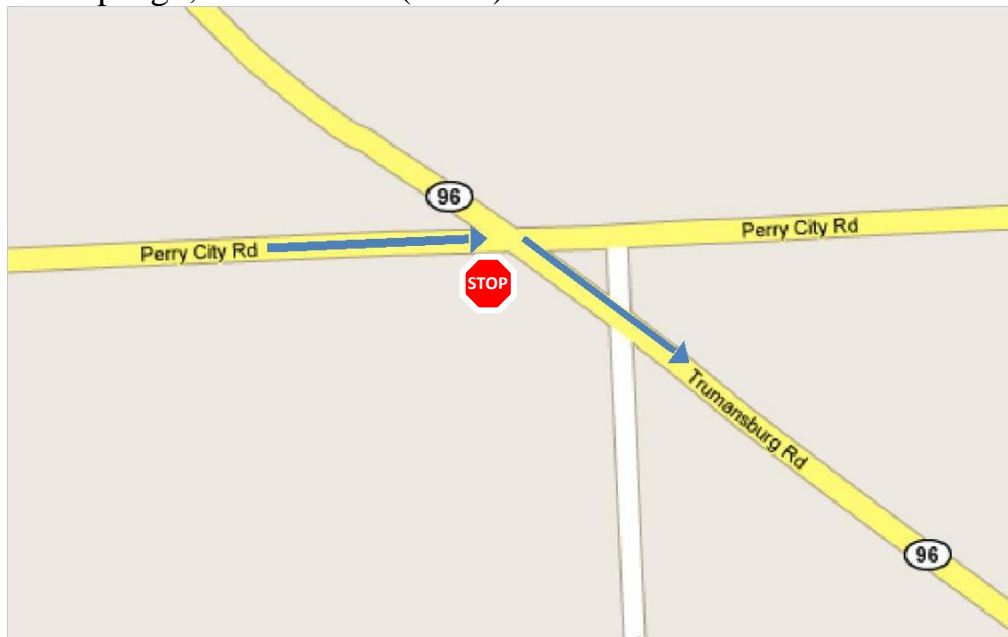


- Take Rumsey Rd for 0.4 miles and turn **LEFT** (east) onto Surrine Rd.
- Take Surrine Rd 0.5 miles to end and turn **RIGHT** (south) onto Rt. 227 South.
- Take Rt. 227 South 1.1 miles to Schuyler County Rd 3.
- Turn **LEFT** (east) onto Schuyler County Rd 3. (Perry City Rd becomes Tompkins Rt. 142)

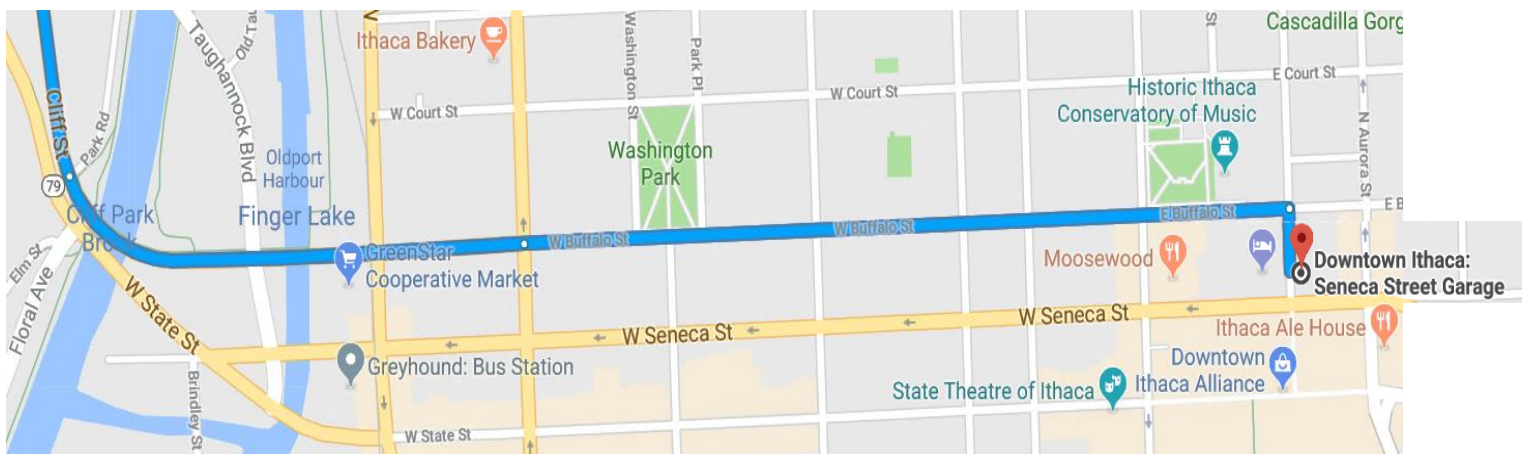


Dog Days Ale 2018 – Green Tour (Sunday)

- Drive 5.0 miles on Perry City Rd to a stop sign at NY-96.
- At stop sign, turn RIGHT (south) onto NY-96 South.



- Take NY-96 South for 5.8 miles to Ithaca.
- After crossing the first bridge into Ithaca (see map below) zero your odometer and get into the LEFT-HAND lane to continue straight (east) onto West Buffalo Street.
- NY-96 S will turn, but CONTINUE STRAIGHT on West Buffalo St. for 0.8 miles



- Continue on Buffalo St. to Tioga St. (one block past Cayuga St.)
- Turn RIGHT (south) onto Tioga.

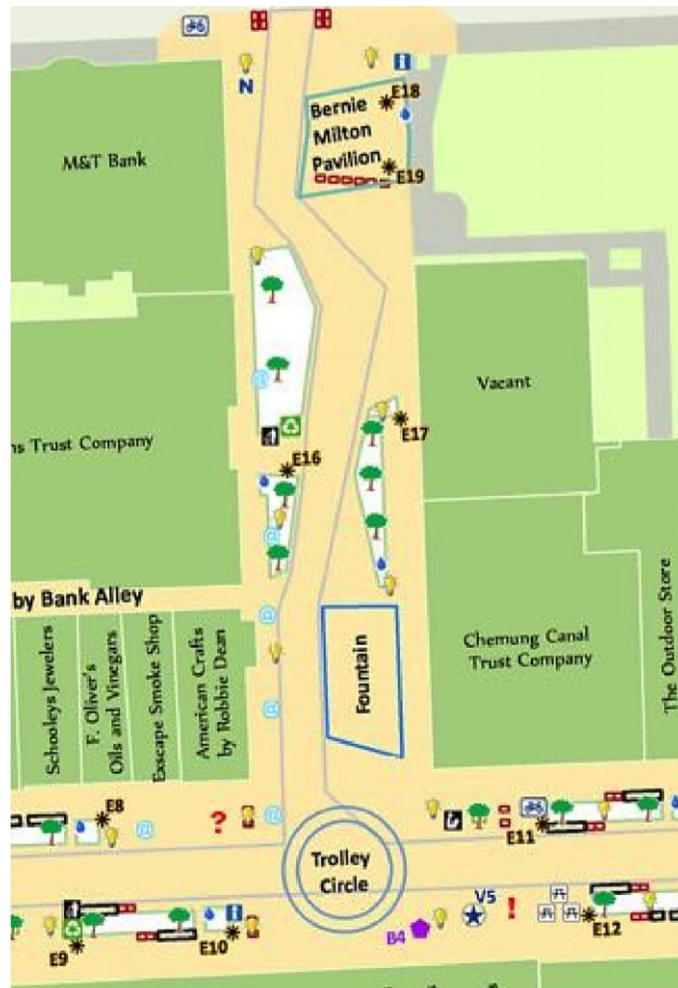
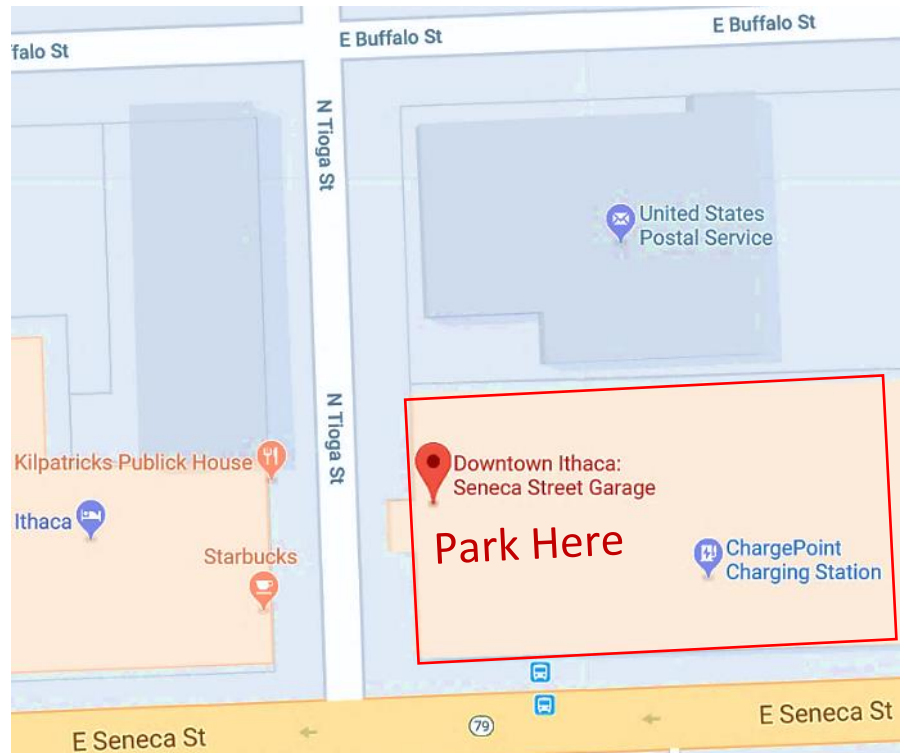
Dog Days Ale 2018 – Green Tour (Sunday)

- The Seneca Street Parking garage is on the LEFT (east) at the corner of Tioga and Seneca Streets. **Parking is free on Sunday for both the parking garage and on-street parking.**
- Park on level 3 or above and walk across Seneca St. to the Ithaca Commons.

We will be dancing at the center of the Commons at the Trolley Circle.

(Rain plan: dance at the Bernie Milton Pavilion on the Commons at Seneca St.)

11:00 am to 12:30 pm
– Dancing on the Ithaca Commons



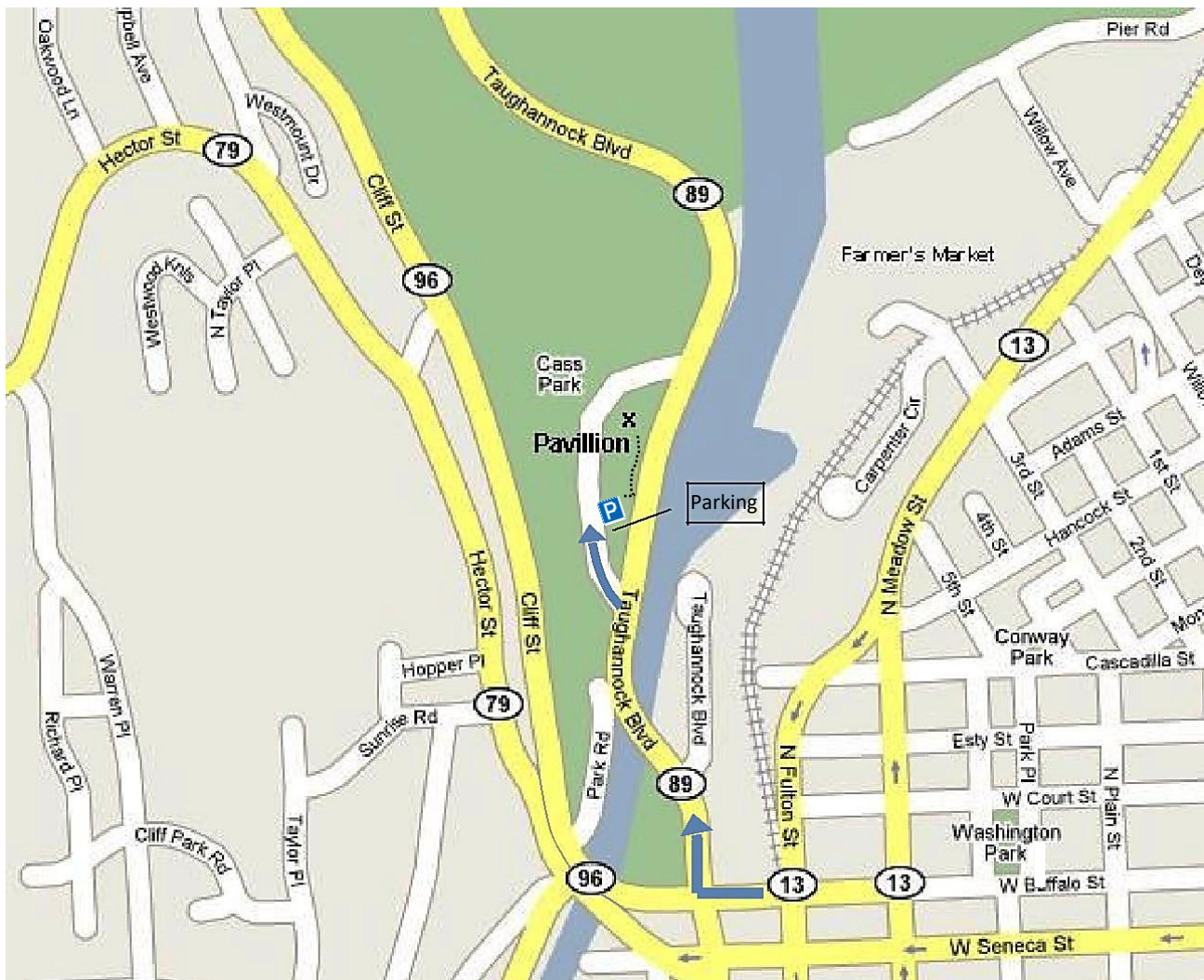
Dog Days Ale 2018 – Green Tour (Sunday)

Lunch Stop: Cass Park, Cass Park Access Road, Ithaca, NY 14850

GPS Waypoints:

Cass Park parking lot: N 42° 26.86' W 76° 30.86'

- Turn LEFT (south) out of the parking garage onto Tioga St. Drive half a block.
- Turn RIGHT (west) onto Seneca St.
- Take Seneca St. for 0.7 miles to Taughannock Blvd. (Rte. 89 N), after you cross Highway 13 and the railroad tracks, and just past the bridge.
- Turn RIGHT (north) onto Taughannock Blvd. (Rte. 89 N).
- Take Rte. 89 N for 0.3 miles.
- Immediately after going over the bridge, turn LEFT (west) into Cass Park.
- Follow driveway 0.1 or 0.2 mile around to the right and park at the far end of the parking lot on your RIGHT.
- Walk to the northeast corner of the lot and follow the trail to the Pavilion (dotted line).

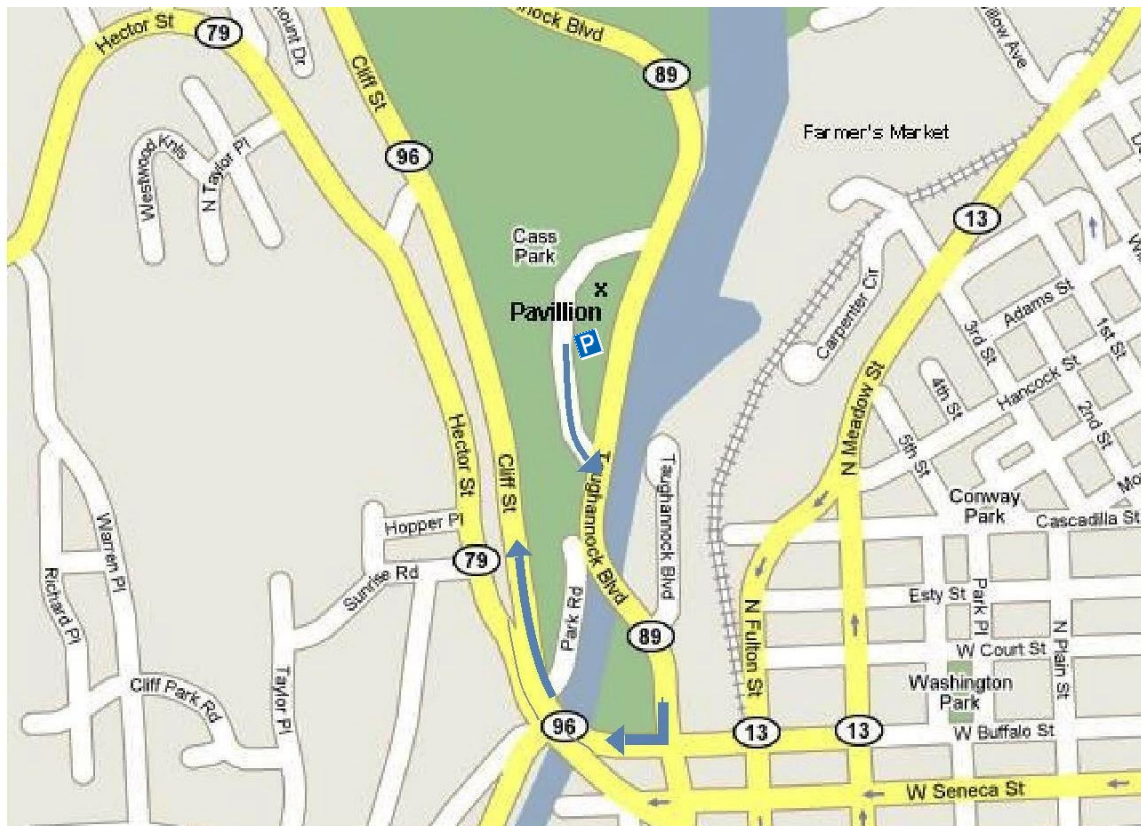


Dog Days Ale 2018 – Green Tour (Sunday)

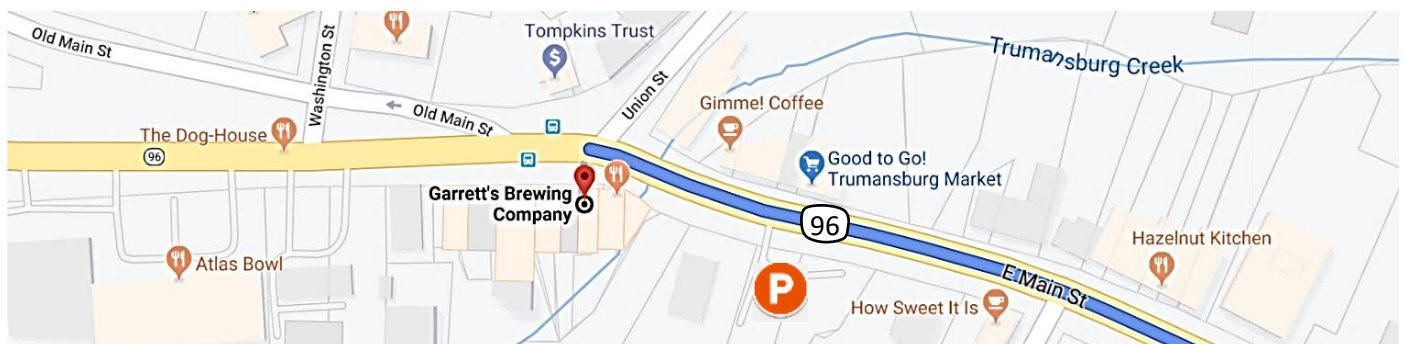
Pub Stop: Garrett's Brewing, 1 W Main St, Trumansburg NY 14886

GPS Waypoints: Garrett's Brewing Company: 42°32.52' N, 76°39.82' W

- From the Cass Park parking lot, return to Rte. 89 S / Taughannock Blvd. the way you came in.
- Turn **RIGHT** (south) out of Cass Park onto Route 89.
- Drive for 0.3 miles over the bridge.
- Turn **RIGHT** (west) onto NY-96 N (Buffalo St.)



- Continue on NY-96 N for 10.5 miles into Trumansburg.
- Park in the public lot on the left (south) next to the Children's Playhouses & Laundromat, or park on the street.
- Walk east to Garrett's Brewing Company (where the Rongo used to be).



Leaving the Ale

From Lunch Stop (Cass Park):

- Heading SOUTH:
 - Turn RIGHT out of the park onto Taughannock Blvd.
 - At the first traffic light, turn LEFT onto W. Buffalo St.
 - Turn RIGHT at the first cross street onto Fulton St.
 - Get in the LEFT lane; at the 3rd street turn LEFT onto Green St.
 - Just after the Commons, Green St. turns right and becomes Hwy 79 E. Follow 79 for about 28 miles to I-81.
- Heading EAST:
 - Turn RIGHT out of the park onto Taughannock Blvd.
 - Cross the bridge, at the traffic light turn LEFT onto W. Buffalo St.
 - At the 2nd cross street Turn LEFT onto Rte. 13 N / N Meadow St
 - Take Rte. 13 N to 81 N in Cortland (24.6 miles - follow the signs)
 - Take 81 N to the NYS Thruway in Syracuse (35.6 miles)
- Heading WEST:
 - Turn LEFT out of the park onto Taughannock Blvd. (Rte. 89 N)
 - Take Rte. 89 N for 40 miles to Hwy 20 W
 - Turn LEFT onto Hwy 20 for about 500 feet
 - Turn RIGHT onto NY 318 W
 - After 4.1 miles, turn RIGHT onto NY-414 N
 - After 0.3 miles, Thruway entrance is on your LEFT.

From Parking Lot in Trumansburg:

- Heading EAST: Turn RIGHT (east) onto Rte. NY-96 S to Ithaca (10.7 miles), then follow directions for Heading EAST above, starting at “Cross the bridge”.
- Heading SOUTH:
 - Turn RIGHT (east) onto Rte. NY-96 S to Ithaca (~11 miles).
 - Turn RIGHT onto Fulton St (Rte. 13 S).
 - At traffic light where NY-13 S turns right, **go straight onto W Clinton St.**
 - Follow the road for ~0.7 miles, turn RIGHT (south) onto Aurora St/ NY96B.
 - Follow NY 96B about 9 miles; take Highway 17 East toward Binghamton.
- Heading NORTH or WEST:
 - Turn LEFT (west) onto Rte. NY-96 N
 - Follow NY-96 for about 35 miles
 - (Watch for a RIGHT turn in Ovid, and a LEFT just north of Waterloo)
 - Take the ramp RIGHT onto 14 N,
 - In 0.4 miles at the light turn LEFT for the Thruway Entrance.