

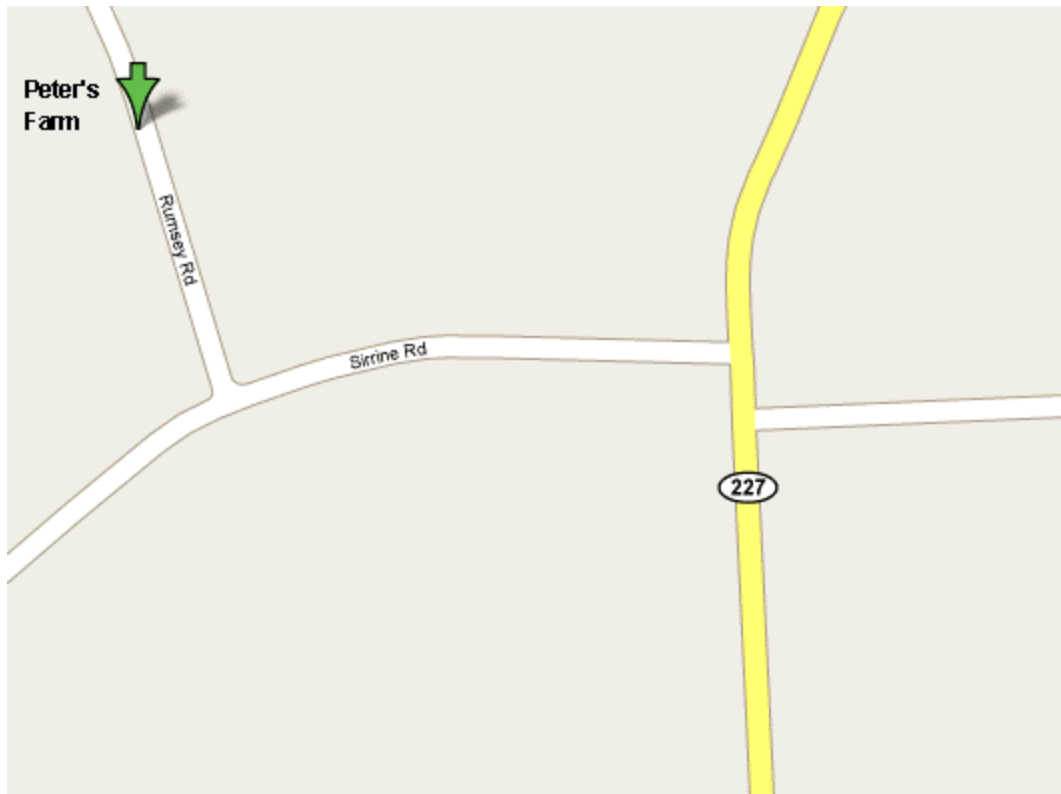
Yellow Tour – Saturday

Schedule

- Leave camp: 9:15
- First stand @ Museum of the Earth: 10:00-11:00
- Lunch @ Cass Park: 11:20-12:15
- Second Stand @ Cayuga Ridge Winery: 1:10-1:50
- Wine Tasting: 2:00-2:40
- Third Stand @ Thirsty Owl Winery: 2:50-3:30
- Fourth Stand @ Wagner’s Brewdeck: 4:15-5:15

First Stand: Museum of the Earth, Trumansburg, NY

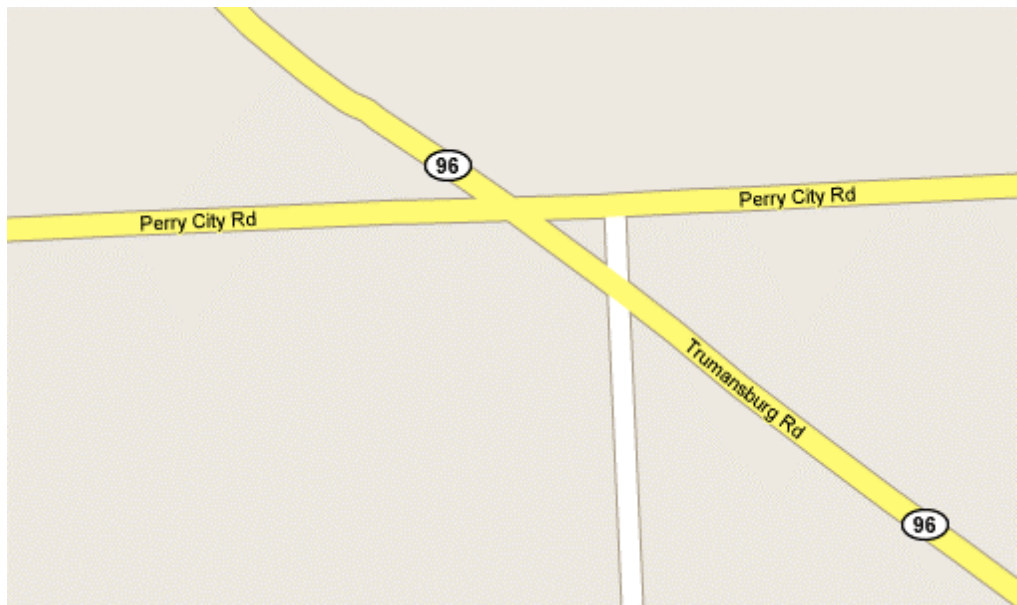
- Turn RIGHT (south) out of Peter’s driveway onto Rumsey Rd.



- Take Rumsey Rd 0.4 miles to the end and turn LEFT (east) onto Serrine Rd.
- Take Serrine Rd 0.6 miles to end and turn RIGHT onto Rt. 227 South.
- Take Rt. 227 South 1.1 miles to Schuyler County Rd 3.
- Turn LEFT (east) onto Schuyler County Rd 3. (Perry City Rd)



- Drive 5.0 miles on Perry City Rd to stop sign at Rt. 96.
- At stop sign, turn RIGHT (south) onto Rt. 96 South.



- Drive 3.7 miles on Rt. 96 South.

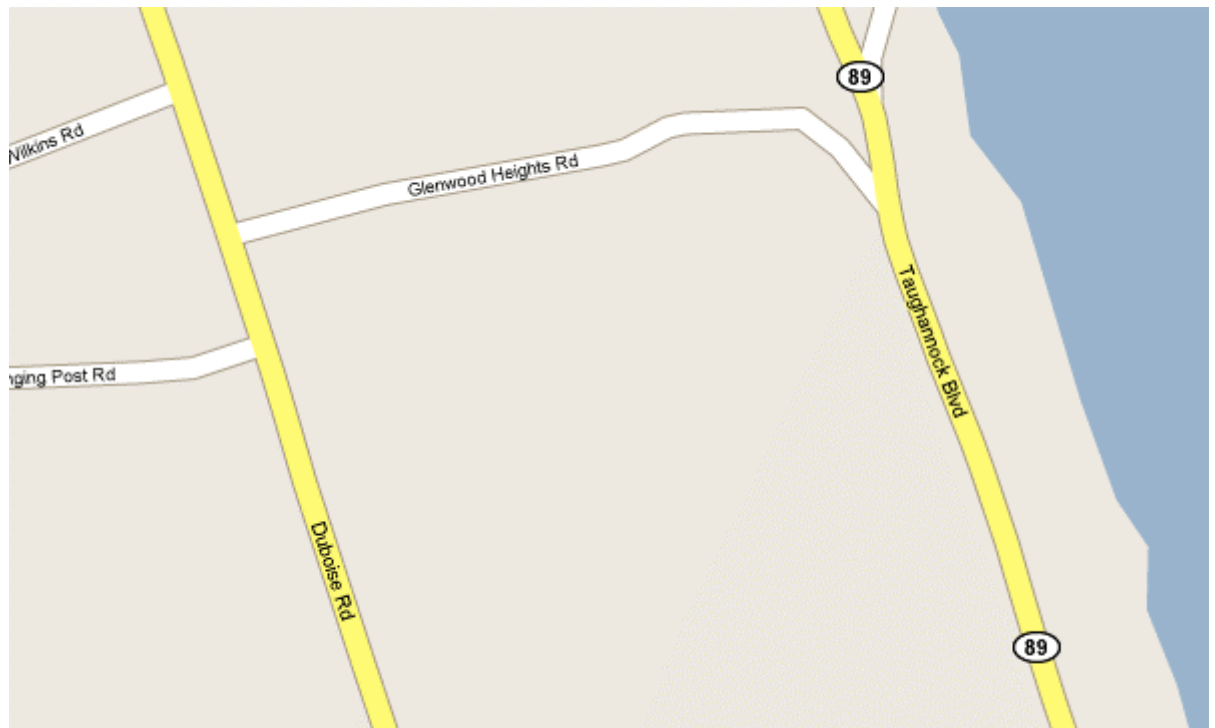
- Just after the stoplight at West Hill Rd., turn LEFT into Museum of the Earth and park in any of the parking lots. Meet outside the museum entrance.



Lunch: Cass Park, Ithaca, NY

- Turn RIGHT (north) out of the Museum of the Earth onto Rte. 96.
- Take Rte. 96 for 0.6 miles through the light, to the next right (Dubois Rd.)
- Turn RIGHT (east) onto Dubois Rd.

- Take Dubois Rd. for 1.4 miles to Glenwood Hts. Rd.



- Turn RIGHT (east) onto Glenwood Heights Rd for 0.7 miles to stop sign (Rte. 89).
- Turn RIGHT onto Rte. 89 South.
- Take Rte. 89 (south) for 3.6 miles to Cass Park. NOTE: Cass Park is on both sides of Rte. 89 and it's a BIG park. Keep going past the Ithaca Children's Garden with the giant snapping turtle sculpture (on your right)
- Turn RIGHT (west) into Cass Park just after the turtle and just before the bridge.

- Follow driveway around to the right and park in the parking lot (pavillion will be on your right)



Second Stand: Dance at Cayuga Ridge Winery, Ovid, NY

- Follow the driveway on out to the other (north) entrance to the park.
- Turn LEFT out of Cass Park onto Rte. 89 North.
- Take Rt. 89 N for 22.1 miles. (Optional stop: Leave lunch early to visit Bellweather Cider – 13.3 miles on Rt. 89, on left)
- Just before the sign for Cayuga Ridge Winery, turn RIGHT (east) onto Elm Beach and follow it for 0.1 mile.

- Turn LEFT (north) into the Cayuga Ridge Winery parking lot.



Wine Tasting: Thirsty Owl Winery or Cayuga Ridge Winery, Ovid, NY

- After tasting at Cayuga Ridge (if desired), drive or walk over to Thirsty Owl Winery.


Third Stand: Dance at Thirsty Owl Winery, Ovid, NY

- Drive or walk over to Thirsty Owl Winery if not already there.

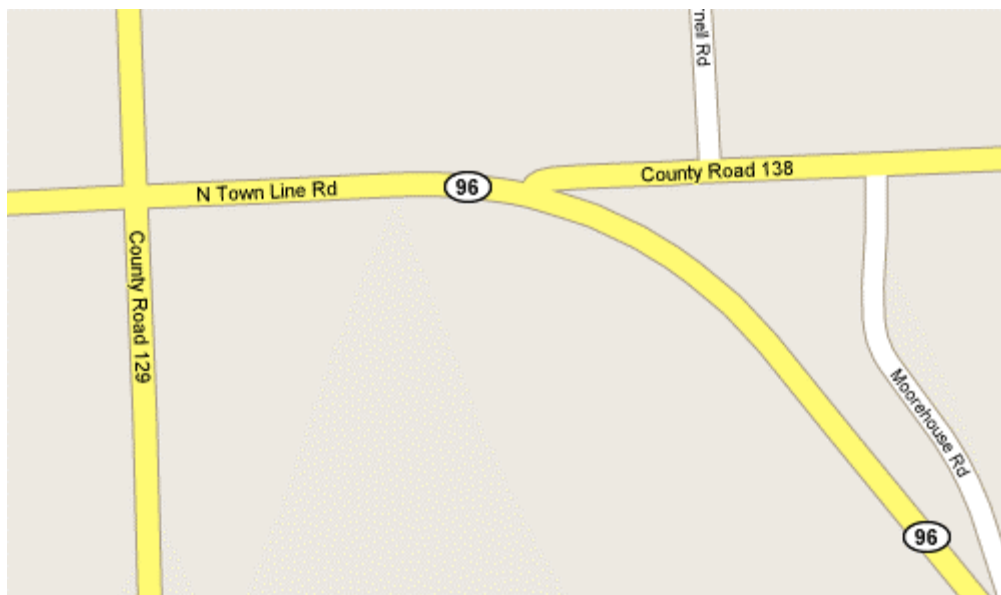
Fourth Stand: Wagner's Winery and Brewery, Lodi, NY

- Take Elm Beach for 0.1 miles back to Rt. 89.
- Turn LEFT onto Rt. 89 South.
- Take Rt. 89 S for 0.7 mile.

- Just after Hosmer Winery on the right, turn RIGHT (west) onto County Rd 138, following sign to Ovid.



- Take Co Rd 138 for 1.8 miles to its end.
- Turn RIGHT onto Rt. 96 North.
- Take Rt. 96 N (actually driving west) for 2.0 miles.



- At flashing red light in Ovid, turn LEFT (south) onto Rt. 96A / Rt. 414 S.



- Take Rt. 414 S for 8.3 miles. (Note: Rt. 96A turns off at 4.6 miles; stay on Rt. 414 S.)
- Turn RIGHT (west) into parking lot for Wagner's Winery and Brewery.

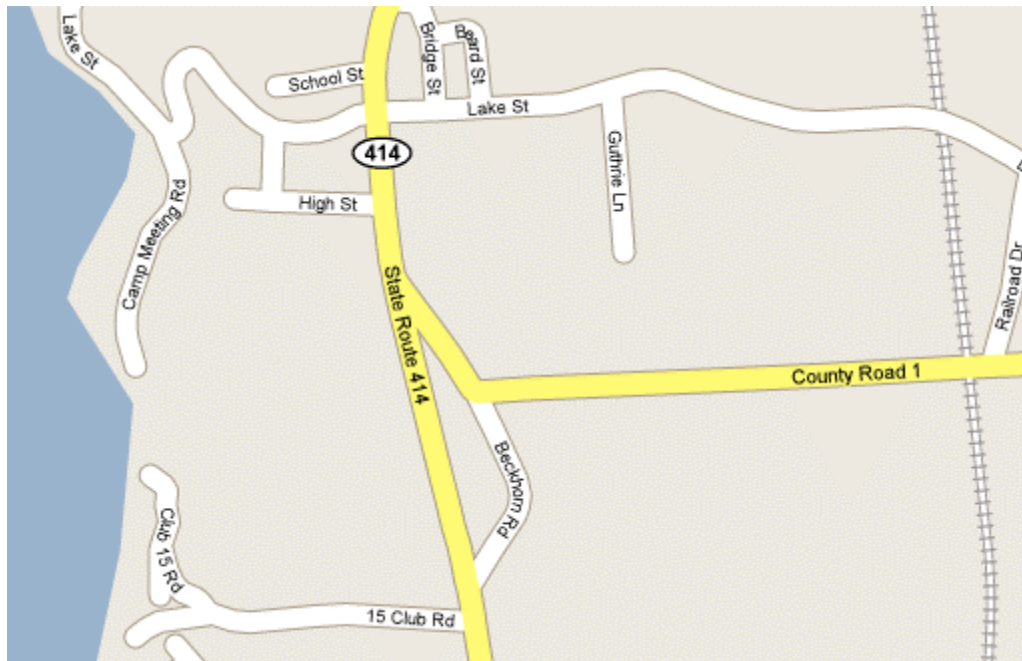


- We are going to the brewery, the furthest building from the parking lot, and will be dancing on the deck in the back.

Return to Peter's Farm

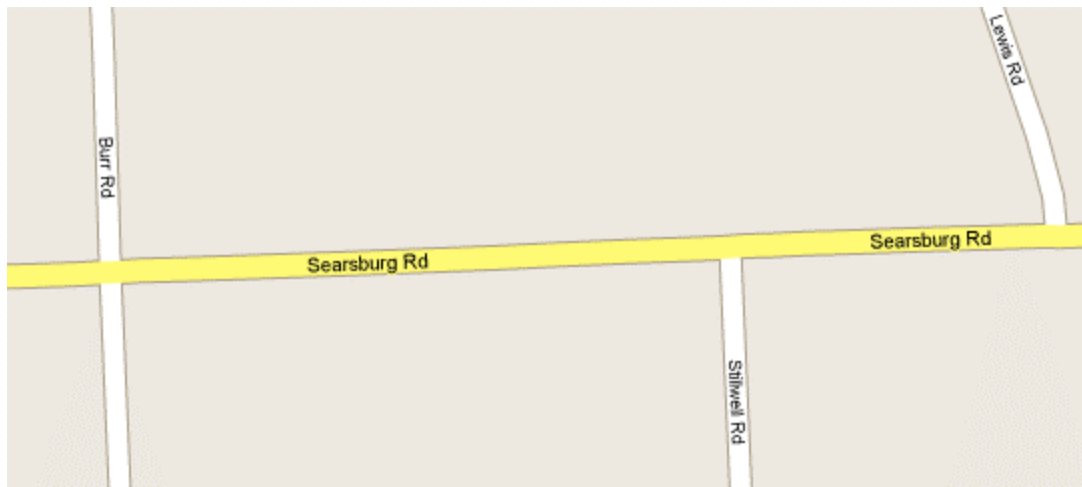
After Wagners, everyone will return to camp. There will be some time before dinner, so once back at camp, you may wish to take a dip in the pond.

- Turn RIGHT out of Wagner's parking lot onto Rt. 414 South.
- Take Rt. 414 S for 2.9 miles.
- Turn LEFT (east) onto Schuyler County Rd. 1 (Beckhorn Rd).

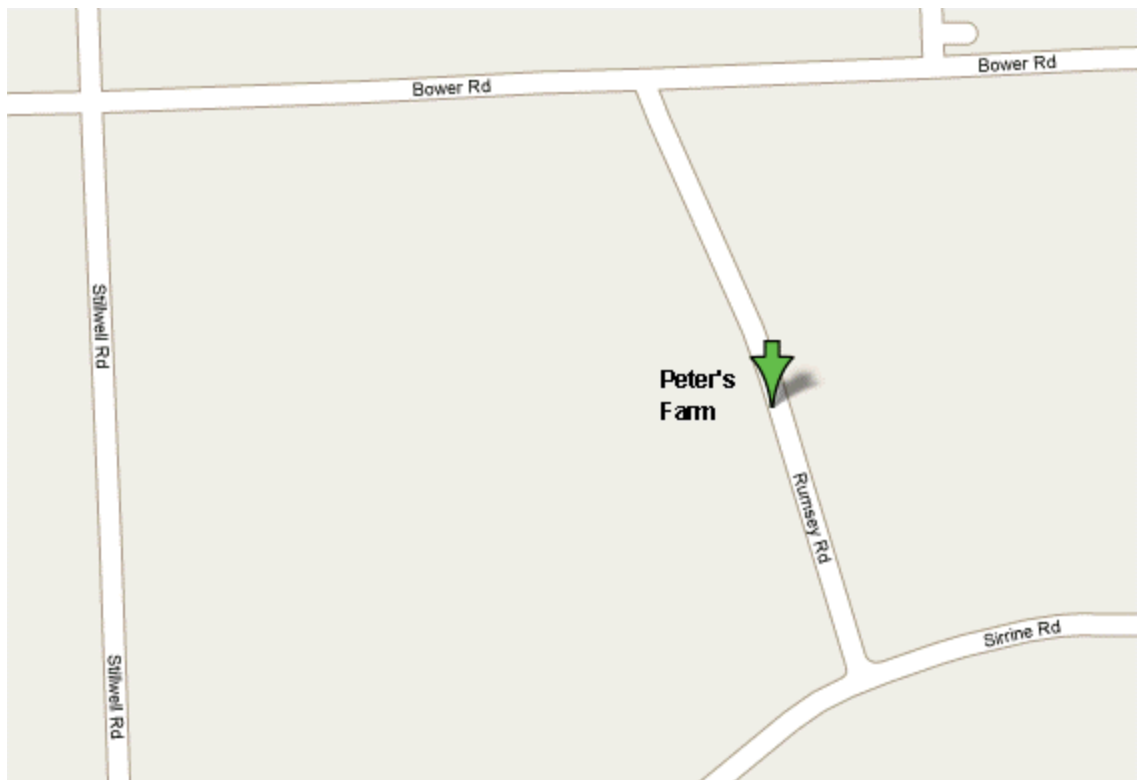


- Take Schuyler County Rd. 1 (Beckhorn Rd) for 0.1 mile.
- Turn LEFT (east) to continue on Schuyler County Rd 1.
- Take Rd. 1 for 7.9 miles. It becomes Searsburg Rd. at the Tompkins County line.

- Turn RIGHT (south) on Stillwell Rd. for 1.0 miles.



- Turn LEFT (east) on Bower Rd. for 0.6 miles.
- Turn RIGHT (south) on Rumsey Rd. for 0.2 miles.



- Peter's house is the first one on the right.