

Dog Days Ale 2005 – Green Tour (Sunday)

First Stand: Farmer's Market, Ithaca, NY

Turn RIGHT (south) out of Peter's driveway onto Rumsey Rd.

Take Rumsey Rd 0.4 miles to the end and turn LEFT (east) onto Surrine Rd.

Take Surrine Rd 0.6 miles to end and turn RIGHT (south) onto Rt. 227 South.

Immediately turn LEFT onto Indian Fort Rd.



Stay on Indian Fort Rd for 1.0 miles.

Dog Days Ale 2005 – Green Tour (Sunday)

Continue straight when Indian Fort Rd joins Waterburg Rd.

Drive 0.2 miles on Waterburg Rd, curving to the right.

Turn hard LEFT (east) onto Pine Ridge Rd after crossing one lane bridge.

Take Pine Ridge Rd 1.3 miles southeast, bearing right at the fork with Lyke Rd, to stop sign at Perry City Rd.



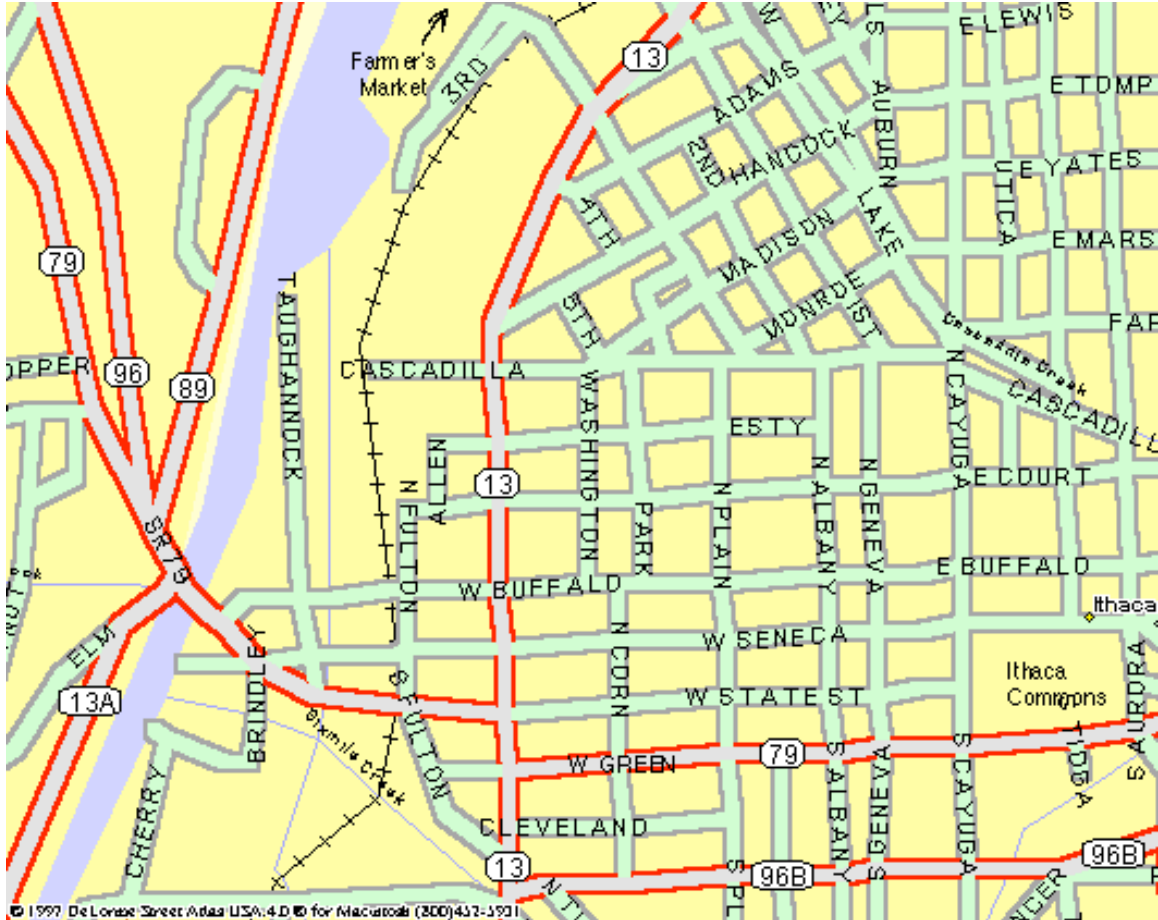
Turn LEFT (east) onto Perry City Rd. Drive 3.0 miles on Perry City Rd to stop sign at Rt. 96.

At stop sign, turn RIGHT (south) onto Rt. 96 South. Drive 5.8 miles on Rt. 96 South.

Dog Days Ale 2005 – Green Tour (Sunday)

Turn LEFT (north) onto Rt. 13 North (North Meadow St). Drive 0.5 miles on Rt. 13 N.

Turn LEFT (west) at third traffic light onto Third St. for 0.1 miles.



Cross the railroad tracks and look for the Ithaca Area Waste Water Treatment Plant on the right.

Immediately after, turn RIGHT into the Farmer's Market parking lot.

Dog Days Ale 2005 – Green Tour (Sunday)

Lunch: Camp, Trumansburg, NY

We'll eat at back at camp There will be time to strike tents, if you didn't do so in the morning after breakfast. In addition, after lunch, there will be the traditional auctioning of the leftovers.

Turn LEFT out of the Farmer's Market parking lot. Drive 0.1 mile back out to Rt. 13.

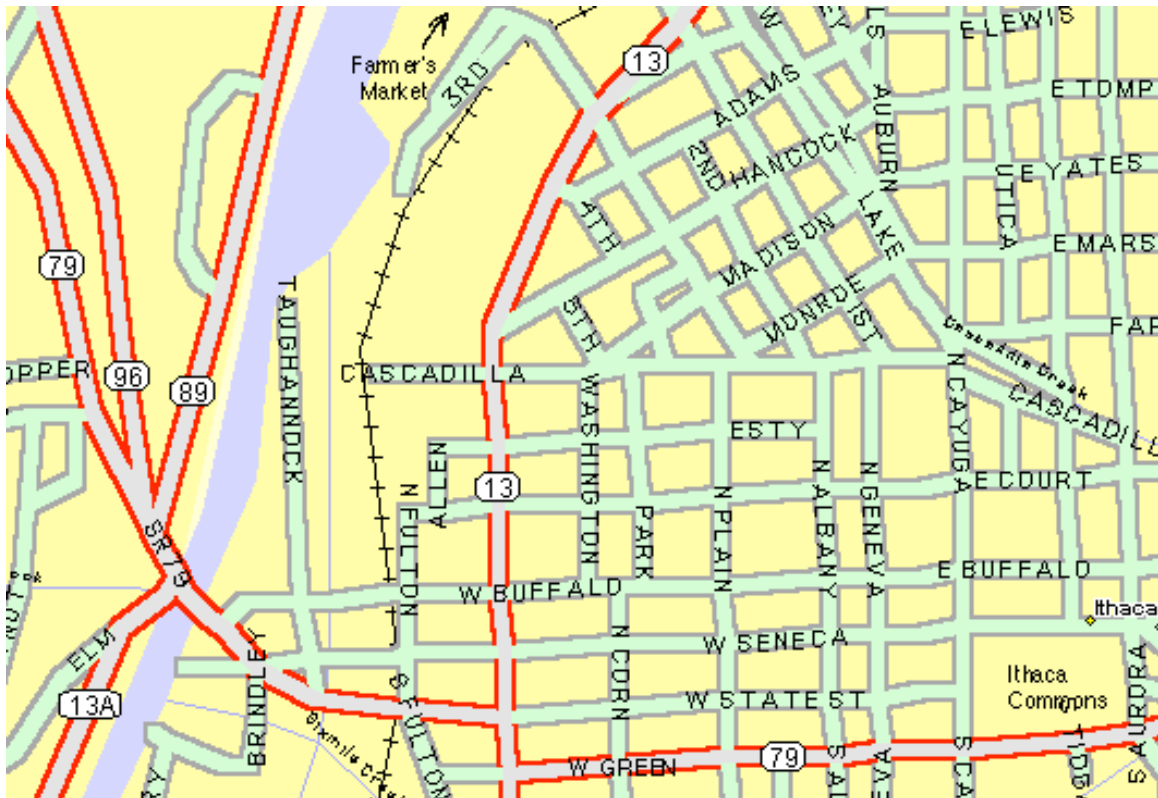
Turn RIGHT on Rt. 13 South and follow the signs for Rt. 96 North.

Drive 0.5 mile on Rt. 13 South (which becomes Fulton Street).

As you see signs for Rt. 96 (Buffalo St.), get into the right-hand turn lane.

Turn RIGHT (west) onto Rt. 96 North (Buffalo St.)

Curve right across the bridge and up the hill. [Get into the left lane to avoid having to turn right onto Park Rd.]



Dog Days Ale 2005 – Green Tour (Sunday)

Continue right on Rt. 96 and go northwest for 5.6 miles.

Turn left on Perry City Rd and go west for 3.0 miles, bearing left at the fork with Lyke Rd.

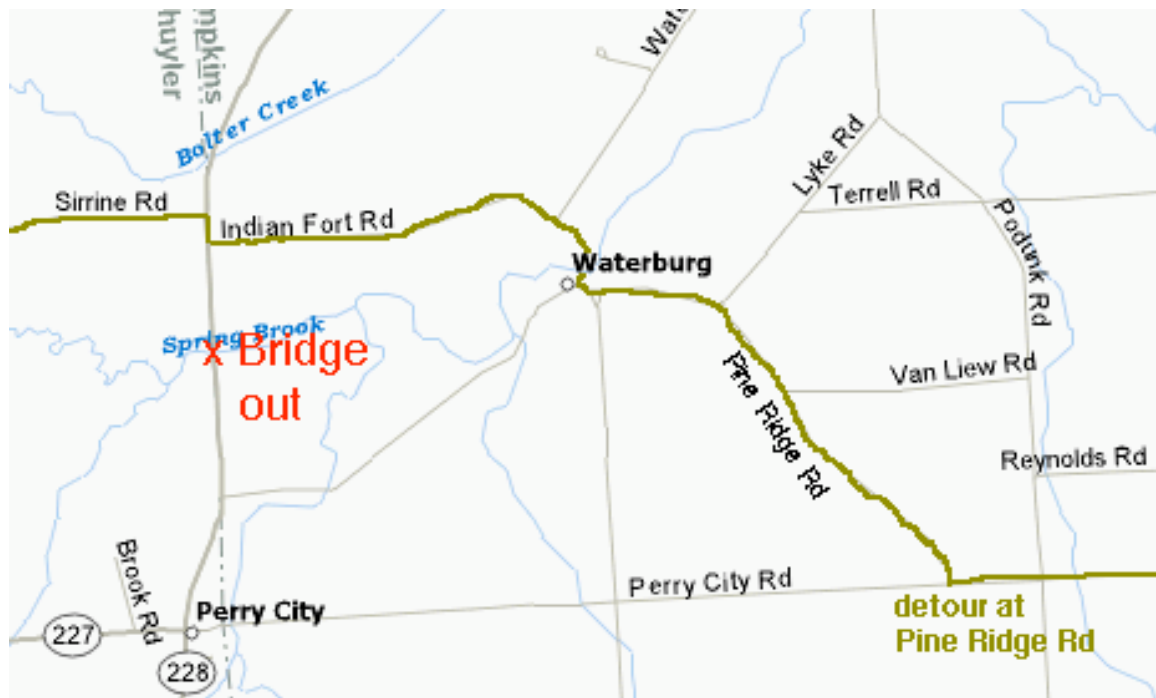
Turn right on Pine Ridge Rd and go northwest for 1.3 miles.

At the stop sign, turn right across the bridge on Waterburg Rd, which will curve around to the left for 0.2 miles.

Go straight on Indian Fort Rd for 0.8 miles.

Turn right onto Rt. 227 and then immediately turn LEFT onto Sirrine Rd.

Go west on Sirrine Rd for 0.6 miles.



Turn right on Rumsey Rd and go North for 0.4 miles to Peter's farm; second house on the left. (5785 Rumsey Rd.)

Dog Days Ale 2005 – Green Tour (Sunday)

Second Stand: Rongovian Embassy , Trumansburg, NY

Turn RIGHT (south) out of Peter's driveway onto Rumsey Rd.

Take Rumsey Rd 0.4 miles to the end and turn LEFT (east) onto Surrine Rd.

Take Surrine Rd 0.6 miles to end and turn LEFT (north) onto Rt. 227 North.

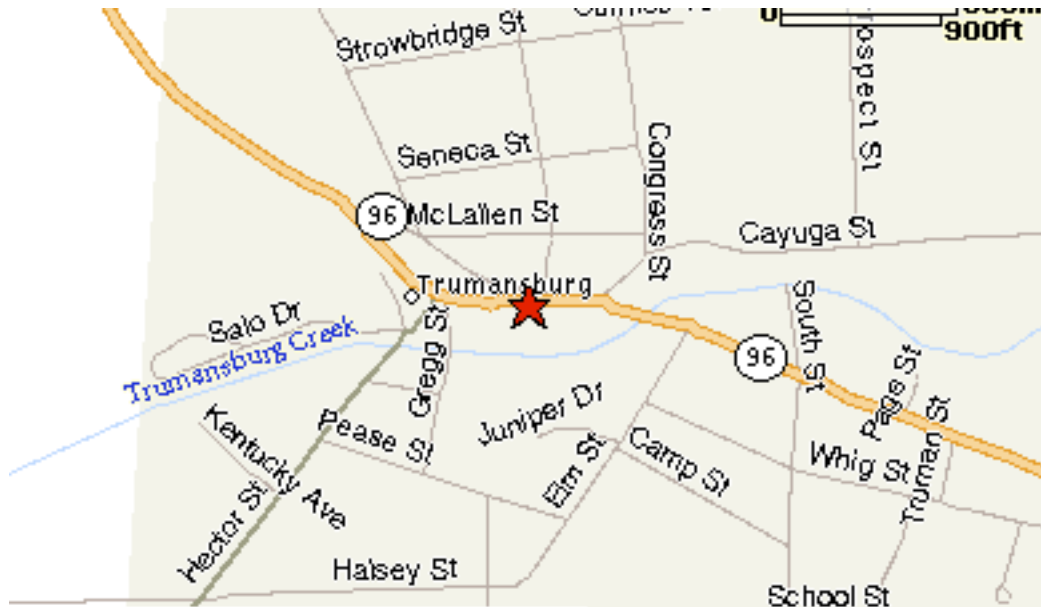


Dog Days Ale 2005 – Green Tour (Sunday)

Drive 2.4 miles on Rt. 227 North.

Turn RIGHT on Halsey St (which curves left, becoming Elm Street) and drive 0.7 miles.

Turn LEFT on Rt. 96 North (Main St in Trumansburg) and go 0.1 mile.



The Rongovian Embassy is a red building on the left hand side of the street, across from Tompkins County Trust Bank. Park on either side of the street or continue a little ways down Rt. 96 and park in the Big M parking lot.